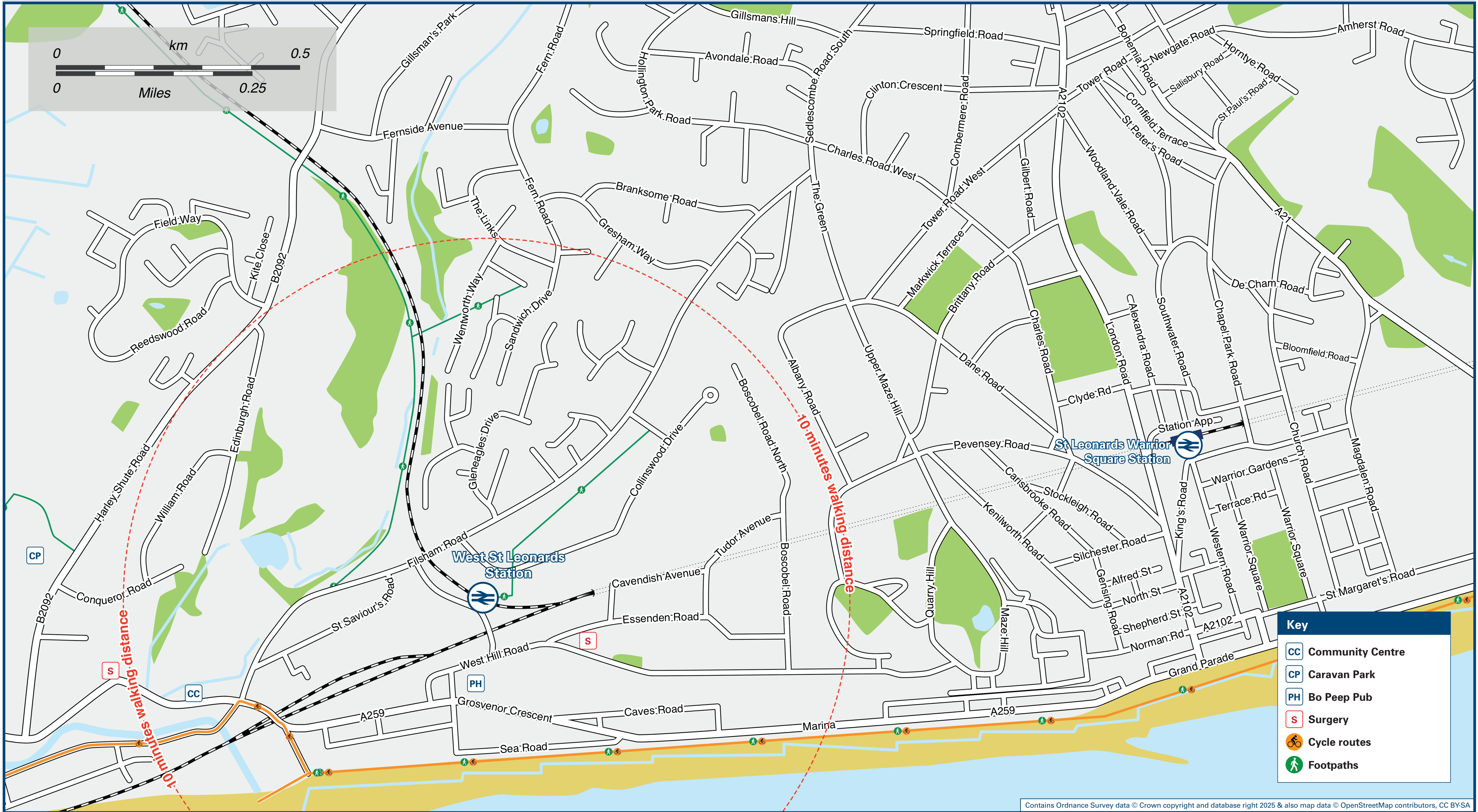




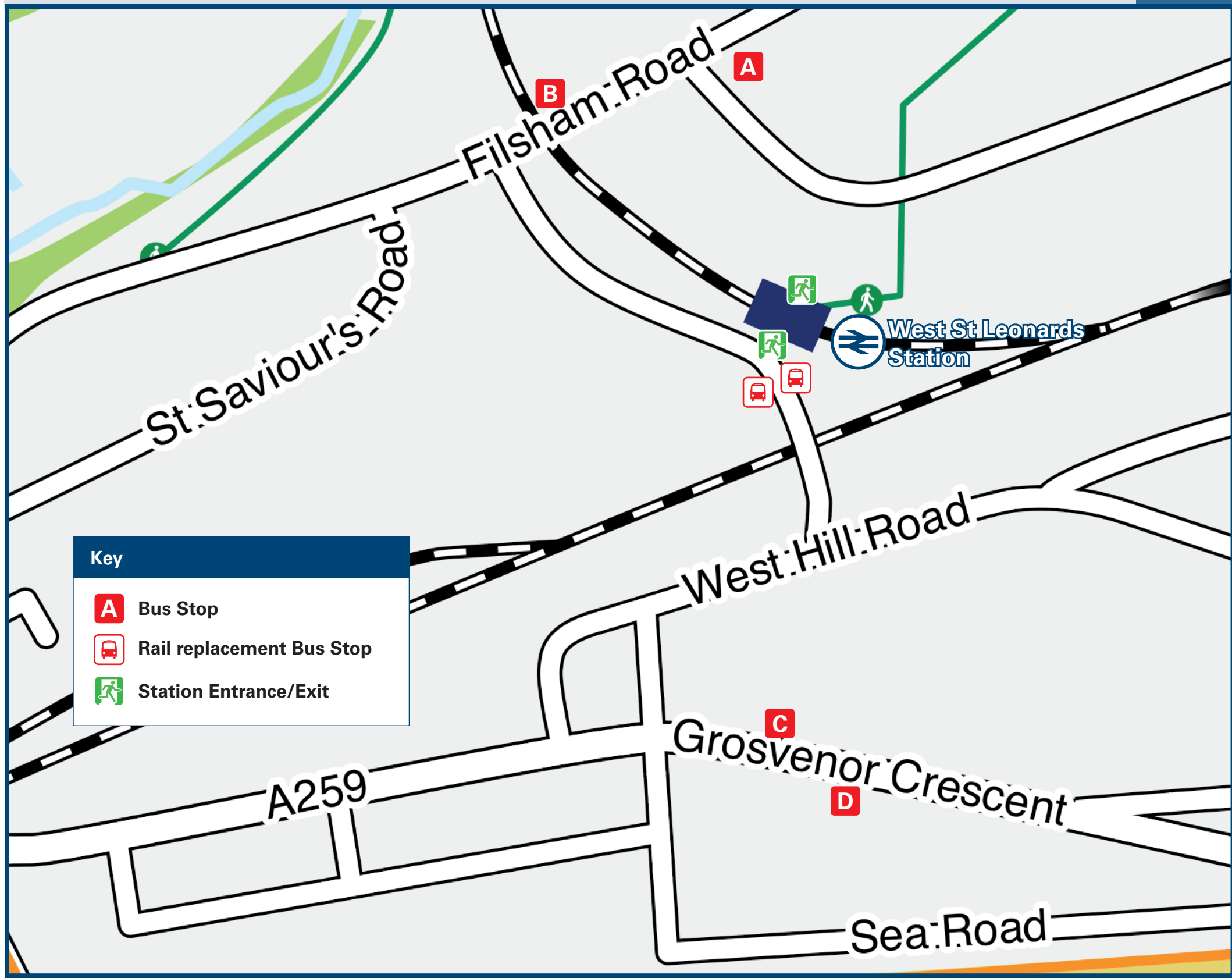
West St Leonards Station

Onward Travel Information

Local area map



Buses



Rail replacement bus services towards Battle: Opposite the station on St Vincent's Road; towards Hastings: Outside the station on St Vincent's Road.

Main destinations by bus

(Data correct at August 2025)

DESTINATION	BUS ROUTES	BUS STOP
Bexhill (Town Centre)	98, 99	D
Bulverhythe (Bexhill Road)	98, 99	D
Conquest Hospital	323	A
Glyne Gap (Ravenside Retail Park)	98, 99	D
Harley Shute (The St Leonards Academy)	323	B
Hastings (Pier/Seafront)	98, 99	C
Hastings (Rail Station/Town Centre) #	323 98, 99	A C
Pebsham	98	D
St Helens (Pennine Rise)	323	A
St Leonards (Warrior Square/Seafront)	323 98, 99	A C

Notes

Bus routes 98, 99 and 323 operate daily services.
For bus times and days of operation please contact Traveline on www.traveline.info or call: 0871 200 22 33
 Direct trains operate to this destination from this station.
Additional bus services to all parts of Hastings and beyond depart from Hastings Rail Station bus stands.

Taxis

West St Leonards Station has no taxi rank or cab office. Advance booking is essential, please consider using the following local operators: (Inclusion of this number doesn't represent any endorsement of the taxi firm)

247 Transport Solutions
01424 247 247

Royal Taxis Hastings
07727 255 558

Zaza Taxi
07883 390 760

Further information about all onward travel

Local Cycle Info

hastings.gov.uk

For more information about cycle routes.

National Cycle Info

sustrans.org.uk

Sustrans is the UK's leading sustainable transport charity.

Bus Times


See timetable displays at bus stops.

www.traveline.info
0871 200 22 33
calls cost 15p per minute
plus your phone company's access charge

PlusBus

plusbus.info

PlusBus is a discount price 'bus pass' that you buy with your train ticket. It gives you unlimited bus travel around your chosen town, on participating buses. Visit www.plusbus.info



National Rail Enquiries

Online

nationalrail.co.uk

NRE App

Free National Rail Enquiries app for iOS and Android

Social Media

facebook.com/nationalrailenq
 @nationalrailenq

Alert Me

You can sign up to Alert Me messages on the National Rail Enquiries website where you can receive train and platform notifications directly to your smart phone.
nationalrail.co.uk/alertme

Contact Centre

03457 48 49 50

Calls cost no more than calls to geographic numbers (01 or 02) and may be recorded.

PlusBike

nationalrail.co.uk/plusbike

For more information.

southeastern



National Rail
Britain's train companies working together



This poster shows details of popular destinations and main, frequent bus routes. Additional services may run, so please check with Traveline or see posters at local bus stops. Whilst considerable care has been taken to ensure the information contained on this poster is correct and accurate, National Rail cannot accept responsibility for any loss or inconvenience caused by any errors or omissions, or for loss, damage, injury or inconvenience relating to the cancellation, alteration, delay or diversion of a service. For any feedback, please e-mail comments@onwardtravelposters.com

Scan this code with your mobile for full station information.