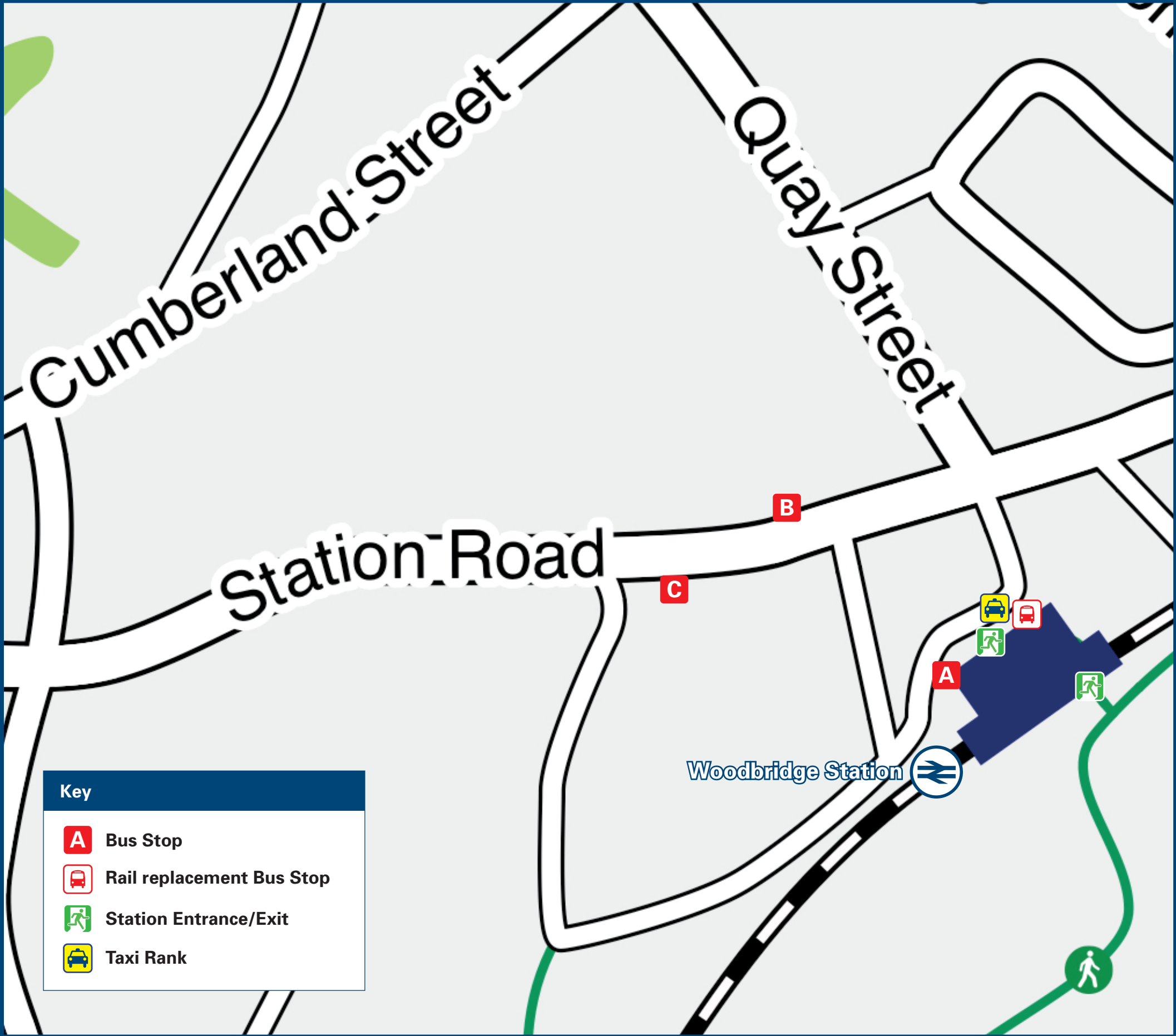




Woodbridge Station

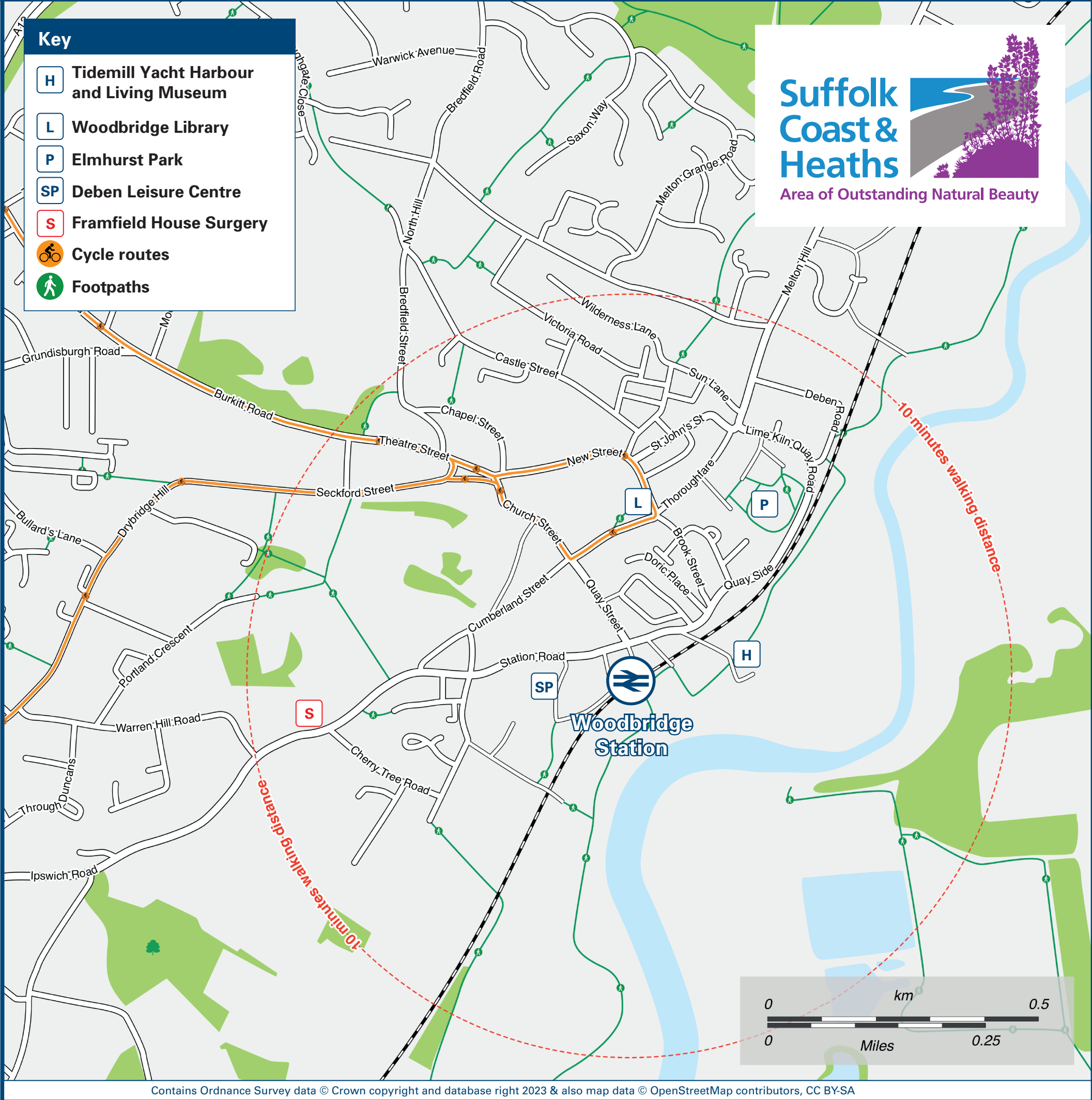
Onward Travel Information

Buses and Taxis



Rail Replacement transport stops at the entrance to the station car park.

Local area map



Main destinations by bus

(Data correct at August 2023)



DESTINATION	BUS ROUTES	BUS STOP
Aldeburgh	64	B
Aldringham	64	B
Bromeswell	CC*	A
Bucklesham	73	C
Eyke	CC*	A
Farnham	64	B
Felixstowe	73	C
Hollesley	CC*	A
Ipswich	64, 65	C
Kesgrave	64, 65	C
Kirton	73	C
Leiston	64	B

DESTINATION	BUS ROUTES	BUS STOP
Martlesham	64, 65, 73	C
Martlesham Heath	65, 73	C
Melton	64, 65	B
	CC*	A
Old Felixstowe	73	C
Orford	CC*	A
Rendlesham	CC*	A
Rushmere (for The Ipswich Hospital)	64, 65	C
Saxmundham	64	B
Stratford St Andrew	64	B
Sutton Heath	CC*	A
Trimley St Martin	73	C

DESTINATION	BUS ROUTES	BUS STOP
Trimley St Mary	73	C
Ufford	64	B
	CC*	A
Walton	73	C
Wickham Market	64	B

Notes

Bus route 65 runs a limited daily service.
Bus route 64 runs a Mondays to Saturdays service, only. No Sunday service.
Bus route 73 runs a limited Mondays to Saturdays service, only. No Sunday service.
Direct trains operate to this destination from this station.
Change trains at Ipswich for Felixstowe & Trimley (or Westerfield at certain times, please check before travelling).
Connecting Communities: When you need to make a journey and there's no public transport available locally, Connecting Communities can collect and connect customers to appropriate bus or train links for onward travel. Please call: 01728 635 938 or on the web: <https://communities.suffolkonboard.com> for more information on this scheme, and for a booking service.

Taxis

Woodbridge Station is served by a taxi rank or cab office. Check availability before travelling, and pre-book if necessary. Please consider using the following local operators: (Inclusion of this number doesn't represent any endorsement of the taxi firm)

M and R Cars
01394 386 661

Base Cars
01394 420 716

Further information about all onward travel

Local Cycle Info	National Cycle Info	Bus Times	NextBuses	PlusBus
www.suffolkonboard.com/cycle For more information about cycle routes.	sustrans.org.uk Sustrans is the UK's leading sustainable transport charity.	See timetable displays at bus stops. www.traveline.info 0871 200 22 33 call cost 15p per minute plus your phone company's access charge	Find the bus times for your stop. Search for a bus stop by entering a postcode, street & town or a stop name & town.	plusbus.info A discount price 'bus pass' that you buy with your train ticket. It gives you unlimited bus travel around your chosen town, on participating buses.


National Rail Enquiries

Online	NRE App	Social Media	Alert Me	Contact Centre	PlusBike
nationalrail.co.uk	Free National Rail Enquiries app for iOS and Android	facebook.com/nationalrailenq @nationalrailenq	You can sign up to Alert Me messages on the National Rail Enquiries website where you can receive train and platform notifications directly to your smart phone. nationalrail.co.uk/alertme	03457 48 49 50 Calls cost no more than calls to geographic numbers (01 or 02) and may be recorded.	nationalrail.co.uk/plusbike For more information.

greateranglia



National Rail
Britain's train companies working together



This poster shows details of popular destinations and main, frequent bus routes. Additional services may run, so please check with Traveline or see posters at local bus stops. Whilst considerable care has been taken to ensure the information contained on this poster is correct and accurate, National Rail cannot accept responsibility for any loss or inconvenience caused by any errors or omissions, or for loss, damage, injury or inconvenience relating to the cancellation, alteration, delay or diversion of a service. For any feedback, please e-mail comments@onwardtravelposters.com

Scan this code with your mobile for full station information.