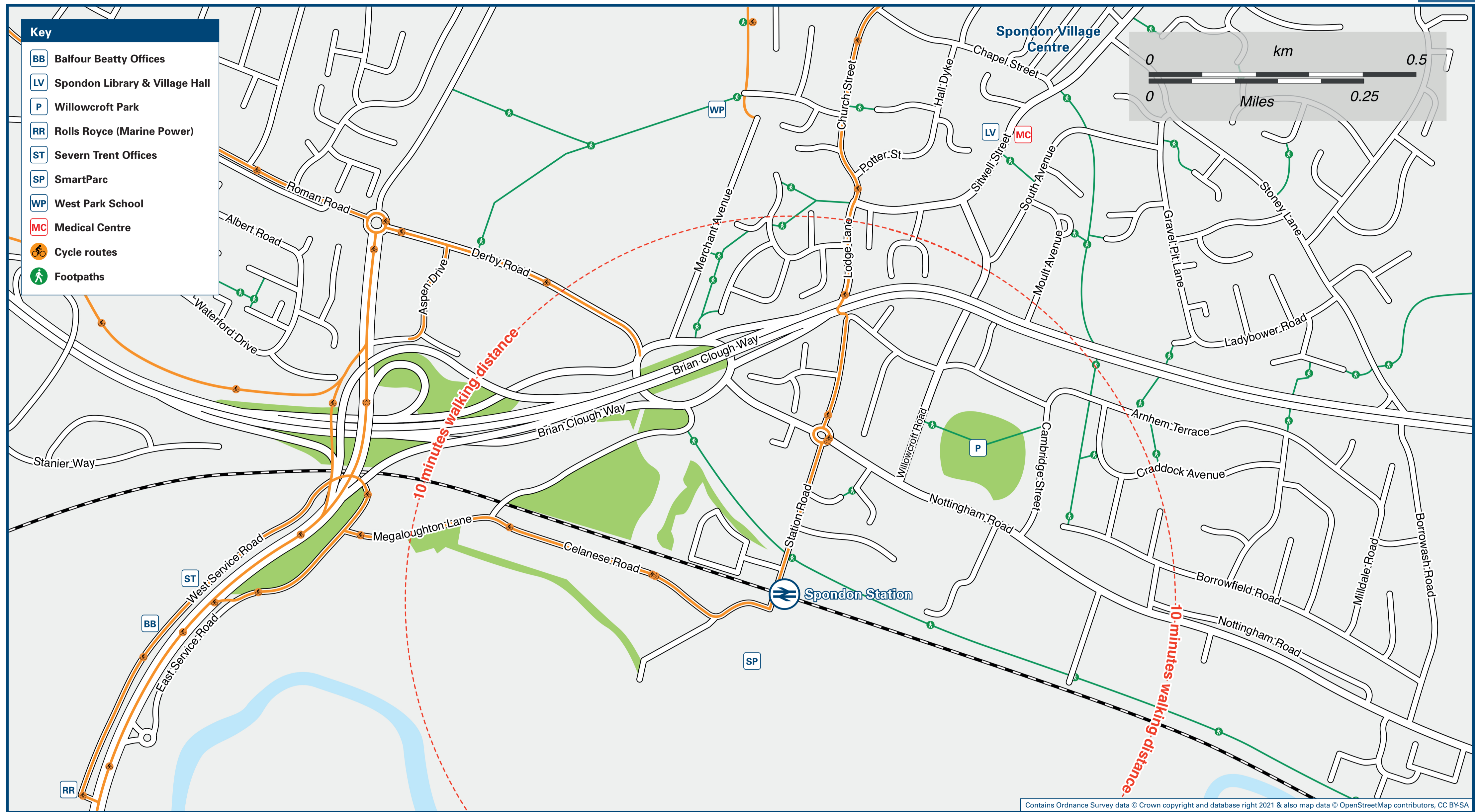




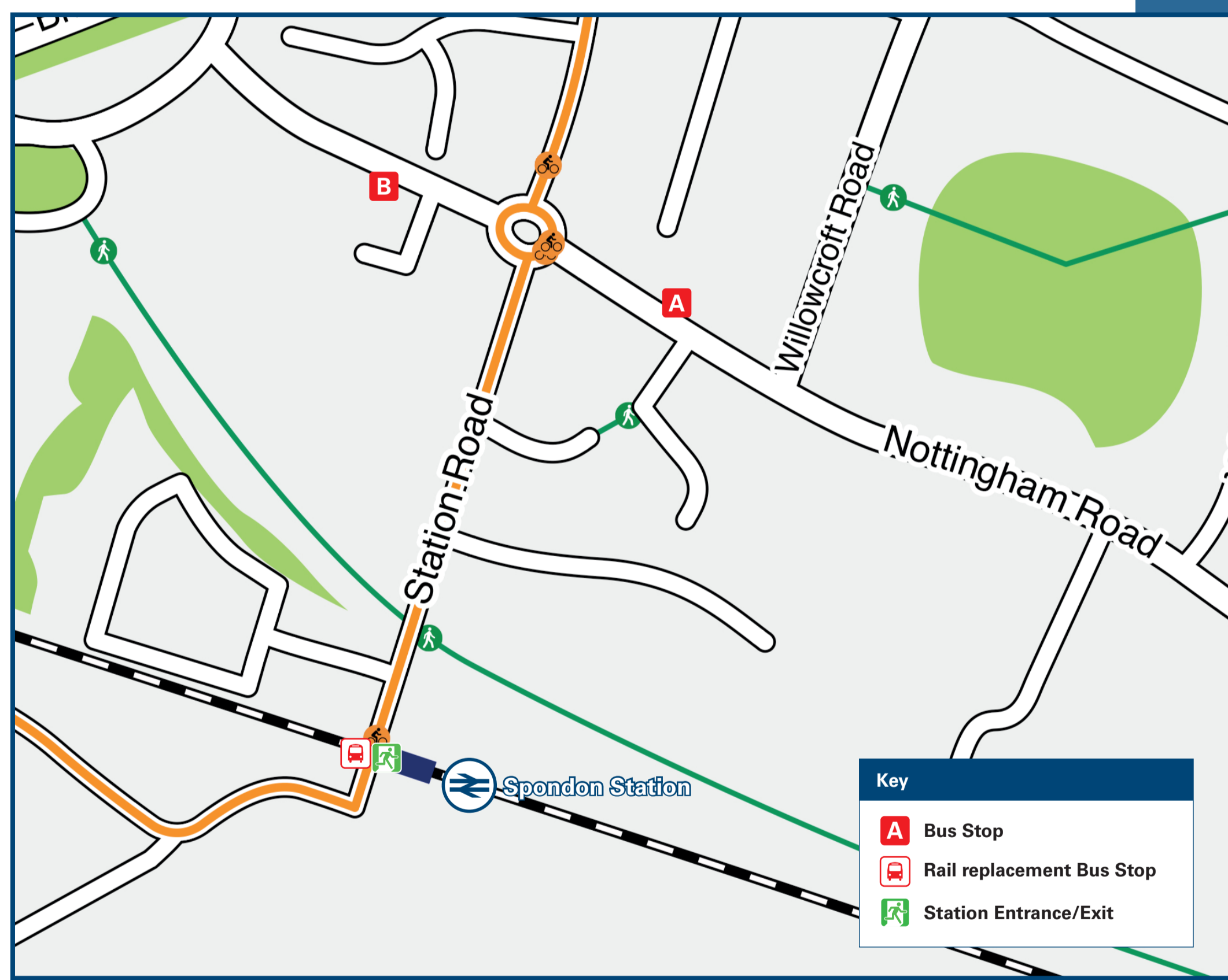
Spondon Station

Onward Travel Information

Local area map



Buses



Rail replacement buses and coaches depart from the station entrance adjacent to the level crossing.

Main destinations by bus

(Data correct at April 2024)

DESTINATION	BUS ROUTES	BUS STOP
Borrowash (Nottingham Road)	9, 9A, 9C*, i4, indigo	A
Borrowash (Prioryway Avenue)	9, 9A, 9C*	A
Breaston	9C*, indigo	A
Chaddesden	9, 9A, 9C, i4, indigo	B
Derby (City Centre)	9, 9A, 9C, i4, indigo, ilkeston flyer	B
Draycott	9C*, indigo	A
Long Eaton (Town Hall)	9C*, indigo	A
Ockbrook	9, 9A, 9C*	A
Risley	i4	A
Sandiacre	i4	A
Spondon (Arnhem Terrace)	9, 9A, i4	A
Spondon (Village Centre)	9, 9A, 9C*	A
Stapleford	i4	A

Notes

Bus routes 9, 9A and 9C operate Mondays to Saturdays except Bank Holidays Mondays.
 Bus routes i4, ilkeston flyer and indigo operate daily.
 For bus times please contact Traveline on 0871 200 22 33 or trentbarton (for bus routes i4, ilkeston flyer & indigo) on 01773 712 265 or www.trentbarton.co.uk or Vectare (for bus routes 9, 9A & 9C) on 0115 777 3187 or www.localbus.vectare.co.uk
 It's approximately a 20 minutes walk from this station to Spondon village centre, see maps for walking route.
 * Bus route 9C runs 1 early evening bus to this destination.

Taxis

Spondon station has no taxi rank or cab office. Advance booking is essential, please consider using the following local operators: (Inclusion of this number doesn't represent any endorsement of the taxi firm)

Albatross Cars
01332 345 345

Borrowash Cars
01332 660 000

Chads Cars
01332 666 222

Further information about all onward travel


Local Cycle Info derby.gov.uk For more information about cycle routes.	National Cycle Info sustrans.org.uk Sustrans is the UK's leading sustainable transport charity.	Bus Times See timetable displays at bus stops. www.traveline.info 0871 200 22 33 <small>calls cost 12p per minute plus your phone company's access charge</small>	NextBuses Find the bus times for your stop. Search for a bus stop by entering a postcode, street & town or a stop name & town.	PlusBus plusbus.info A discount price 'bus pass' that you buy with your train ticket. It gives you unlimited bus travel around your chosen town, on participating buses.
-----------------------------------------------------------------------------------------------------------------------	---------------------------------------------------------------------------------------------------------------------------------------------------	----------------------------------------------------------------------------------------------------------------------------------------------------------------------------------------------------------------------------------	--------------------------------------------------------------------------------------------------------------------------------------------------------	-------------------------------------------------------------------------------------------------------------------------------------------------------------------------------------------------------------------------

National Rail Enquiries

Online nationalrail.co.uk	NRE App Free National Rail Enquiries app for iOS and Android	Social Media facebook.com/nationalrailenq @nationalrailenq	Alert Me You can sign up to Alert Me messages on the National Rail Enquiries website where you can receive train and platform notifications directly to your smart phone. nationalrail.co.uk/alertme	Contact Centre 03457 48 49 50 Calls cost no more than calls to geographic numbers (01 or 02) and may be recorded.	PlusBike nationalrail.co.uk/plusbike For more information.
-----------------------------------------------------------------------------	------------------------------------------------------------------------	-------------------------------------------------------------------------	-------------------------------------------------------------------------------------------------------------------------------------------------------------------------------------------------------------------------------------------------------------------	--------------------------------------------------------------------------------------------------------------------------------	--------------------------------------------------------------------------------------------------------------------------



National Rail
Britain's train companies working together



This poster shows details of popular destinations and main, frequent bus routes. Additional services may run, so please check with Traveline or see posters at local bus stops. Whilst considerable care has been taken to ensure the information contained on this poster is correct and accurate, National Rail cannot accept responsibility for any loss or inconvenience caused by any errors or omissions, or for loss, damage, injury or inconvenience relating to the cancellation, alteration, delay or diversion of a service. For any feedback, please e-mail comments@onwardtravelposters.com

Scan this code with your mobile for full station information.