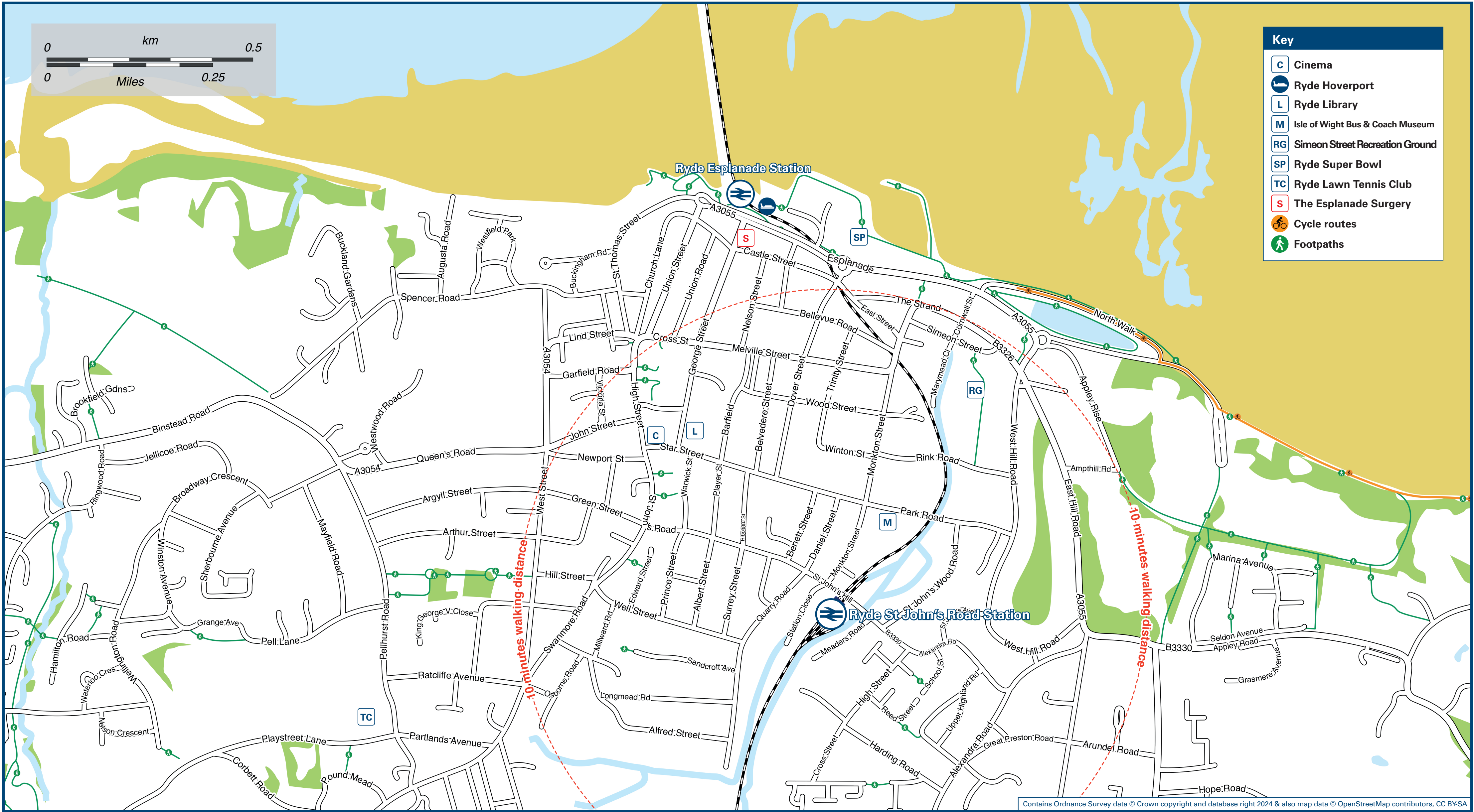




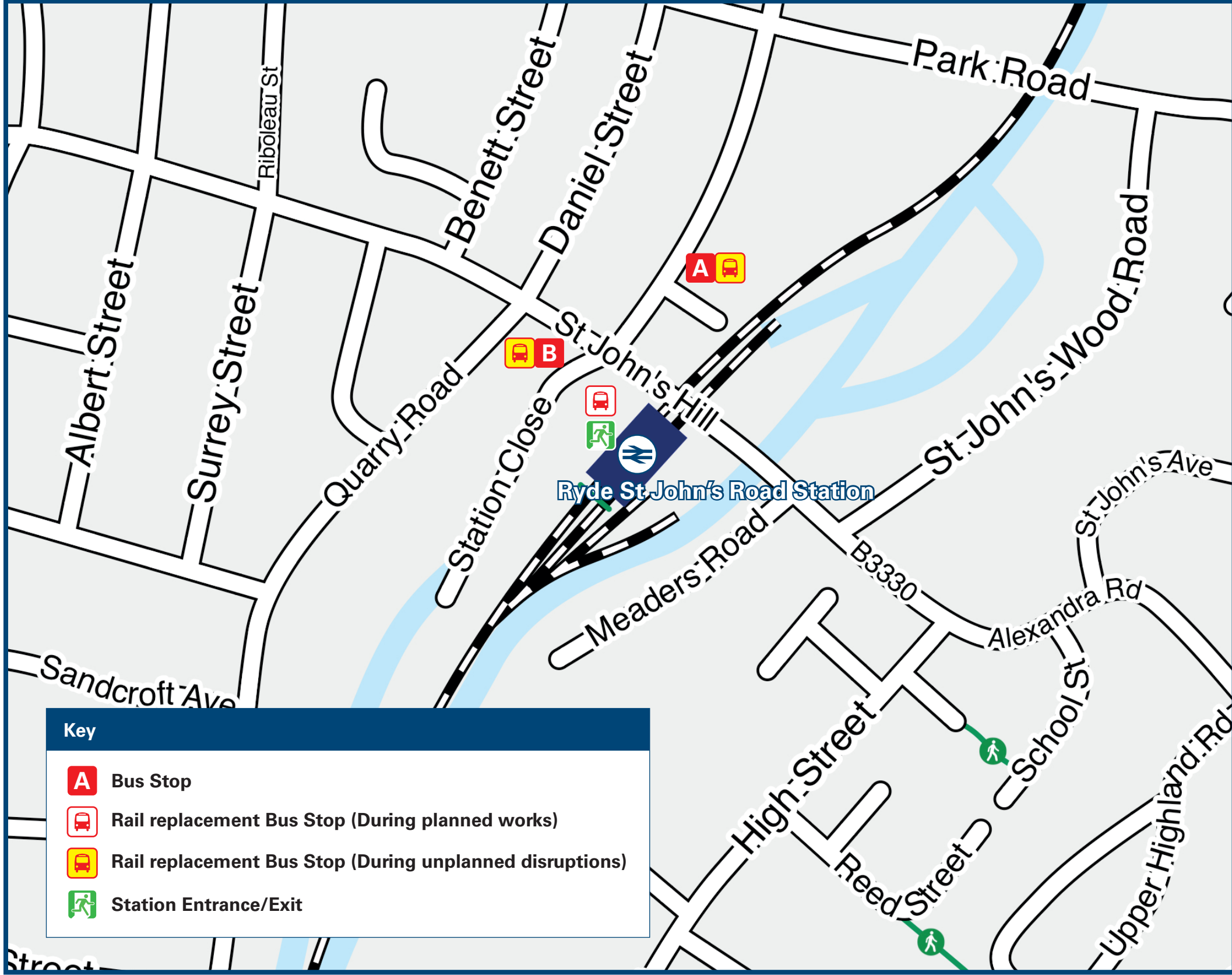
# Ryde St John's Road Station

## Onward Travel Information

### Local area map



### Buses



During planned works, rail replacement buses will pick-up/drop-off in the station forecourt. During unplanned disruptions, buses will run to Ryde Esplanade from stop **B**, to Brading, Sandown, Lake and Shanklin from stop **A**.

### Main destinations by bus

(Data correct at August 2024)



DESTINATION	BUS ROUTES	BUS STOP
Amazon World Zoo Park	8	A
Arreton (Old Village)	8	A
Bembridge (& Bembridge Harbour)	8	A
Brading	2, 3	A
Godshill	2, 3	A
Lake	2, 3, 8	A
Nettlestone	8	A
Newport	2, 3, 8	A
Oakfield	2	A
Robin Hill Adventure Park & Gardens	8	A
Ryde (Transport Interchange & Town Centre)	2, 3, 8	B
Sandown (Grand Hotel - for Dinosaur Isle)	8	A
Sandown (High Street)	2, 3, 8	A
Seaview	8	A
Shanklin	2, 3	A
St Helens	8	A
Ventnor	3	A
Westridge (Tesco Superstore & Garden Centre)	2, 3	A
Whitecliff Bay Holiday Centre	8	A
Wroxall	3	A
Yaverland (for Dinosaur Isle and the Wildheart Animal Sanctuary)	8	A

#### Notes

- Bus routes 2, 3 and 8 run daily services.
- Direct trains operate to this destination from this station.
- This is a Rail-Bus Link destination, take the Island Line train to Shanklin station and change for bus route 3 to Ventnor or take bus route 3 direct from Ryde St Johns to Ventnor.

### Taxis

Ryde St John's Road Station has no taxi rank or cab office. Advance booking is essential, please consider using the following local operators: (Inclusion of this number doesn't represent any endorsement of the taxi firm)

**Vectis Taxis**  
01983 777 007

**Ryde Taxis**  
01983 811 111

**Ashley Taxis**  
07506 779 944

### Further information about all onward travel

#### Local Cycle Info

[iwight.com](http://iwight.com)

For more information about cycle routes.

#### National Cycle Info

[sustrans.org.uk](http://sustrans.org.uk)

Sustrans is the UK's leading sustainable transport charity.

#### Bus Times

See timetable displays at bus stops.

[www.traveline.info](http://www.traveline.info)  
0871 200 22 33  
calls cost 10p per minute  
plus your phone company's access charge

#### NextBuses

Find the bus times for your stop.  
Search for a bus stop by entering a postcode, street & town or a stop name & town.

#### PlusBus

[plusbus.info](http://plusbus.info)

A discount price 'bus pass' that you buy with your train ticket. It gives you unlimited bus travel around your chosen town, on participating buses.

### National Rail Enquiries

#### Online

[nationalrail.co.uk](http://nationalrail.co.uk)

#### NRE App

Free National Rail Enquiries app for iOS and Android

#### Social Media

facebook.com/nationalrailenq  
@nationalrailenq

#### Alert Me

You can sign up to Alert Me messages on the National Rail Enquiries website where you can receive train and platform notifications directly to your smart phone.  
[nationalrail.co.uk/alertme](http://nationalrail.co.uk/alertme)

#### Contact Centre

03457 48 49 50

Calls cost no more than calls to geographic numbers (01 or 02) and may be recorded.


#### PlusBike

[nationalrail.co.uk/plusbike](http://nationalrail.co.uk/plusbike)

For more information.



**National Rail**  
Britain's train companies working together



This poster shows details of popular destinations and main, frequent bus routes. Additional services may run, so please check with Traveline or see posters at local bus stops. Whilst considerable care has been taken to ensure the information contained on this poster is correct and accurate, National Rail cannot accept responsibility for any loss or inconvenience caused by any errors or omissions, or for loss, damage, injury or inconvenience relating to the cancellation, alteration, delay or diversion of a service. For any feedback, please e-mail [comments@onwardtravelposters.com](mailto:comments@onwardtravelposters.com)

Scan this code with your mobile for full station information.