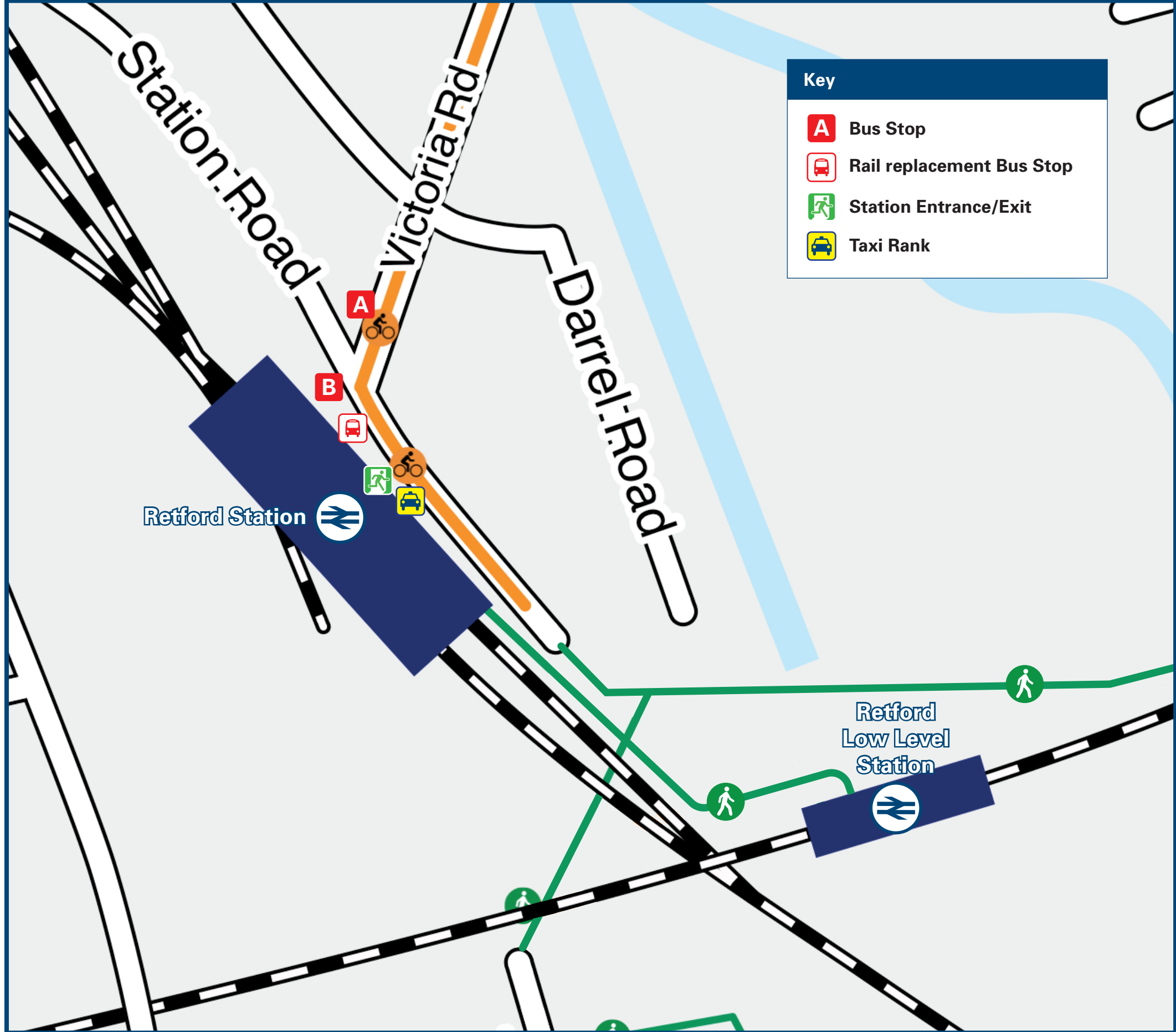




Retford Station

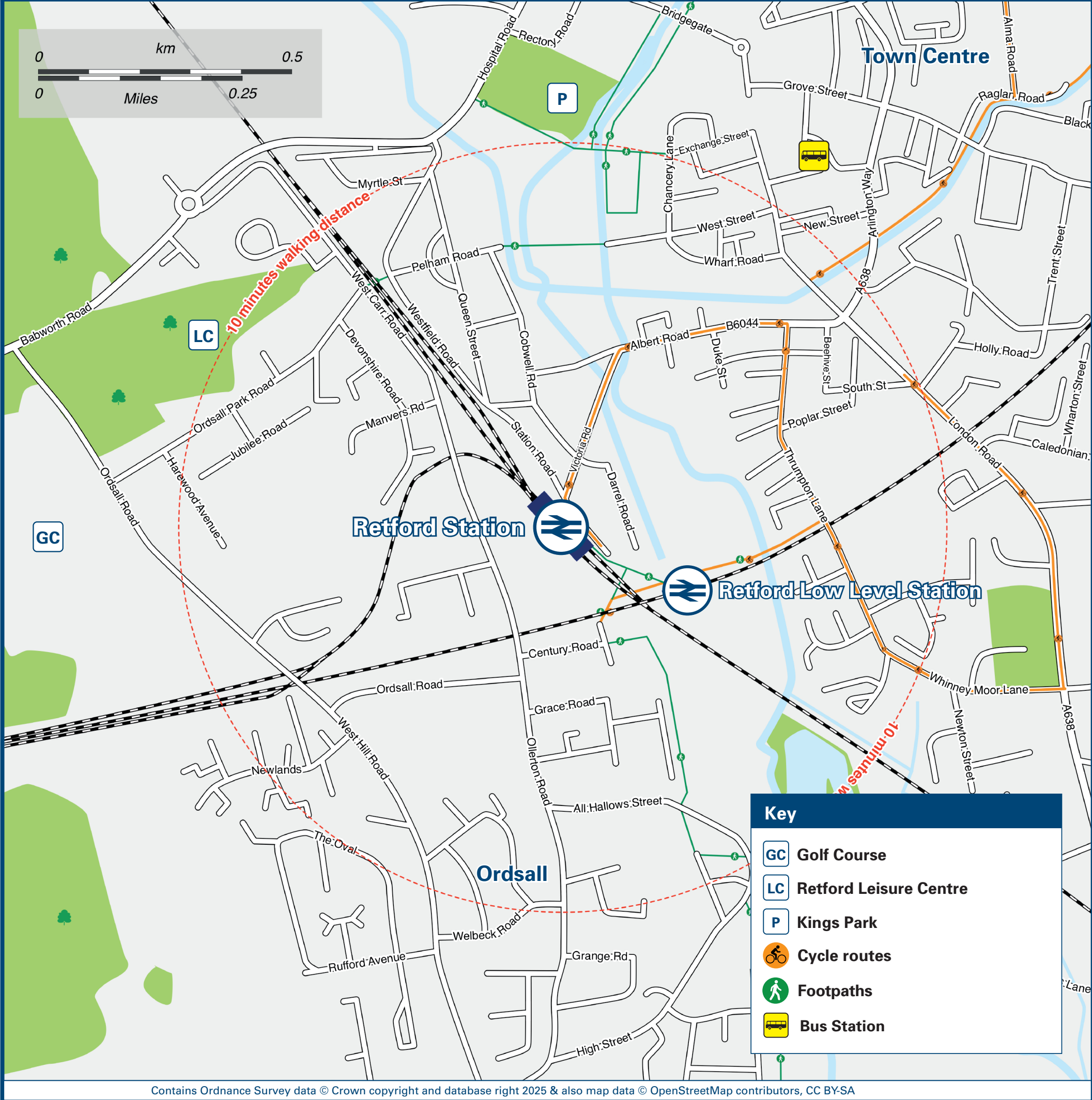
Onward Travel Information

Buses and Taxis



Rail replacement buses depart from the front of the station.

Local area map



Main destinations by bus

(Data correct at July 2025)



| DESTINATION | BUS ROUTES | BUS STOP |
|------------------------------------|--------------------|-------------|
| Barnby Moor | 29#, 99# | Bus Station |
| Bassetlaw Hospital (Worksop) | 43 | Bus Station |
| Bawtry | 27#, 29#, 99# | Bus Station |
| Beckingham | 95#, 97# | Bus Station |
| Bilsthorpe | SA(Sherwood Arrow) | B |
| Bircotes | 29# | Bus Station |
| Blyth | 29# | Bus Station |
| Bole | 95# | Bus Station |
| Carlton-on-Trent | 37#, 38# | Bus Station |
| Clarbrough | 97# | Bus Station |
| Clayworth | 97# | Bus Station |
| Doncaster (Frenchgate Interchange) | 29#, 99# | Bus Station |
| East Markham | 37#, 38# | Bus Station |
| Edwinstowe | SA(Sherwood Arrow) | B |
| Elkesley | SA(Sherwood Arrow) | B |
| Everton | 27# | Bus Station |
| Farnsfield | SA(Sherwood Arrow) | B |
| Gainsborough | 95#, 97# | Bus Station |
| Gamston | 37#, 38# | Bus Station |
| Gringley-on-the-Hill | 97# | Bus Station |
| Harworth | 29# | Bus Station |
| Hayton | 97# | Bus Station |
| Kirton | SA(Sherwood Arrow) | B |
| Lound | 27# | Bus Station |
| Manton Wood | 43 | Bus Station |
| Markham Moor | 37#, 38# | Bus Station |
| Mattersey | 27# | Bus Station |
| Mattersey Thorpe | 27# | Bus Station |

| DESTINATION | BUS ROUTES | BUS STOP |
|--|------------------------|-------------|
| Misson | 27# | Bus Station |
| Misterton | 97# | Bus Station |
| Newark (Bus Station) | 37#, 38# | Bus Station |
| North Leverton with Hablesthorpe | 2#, 95# | Bus Station |
| North Wheatley | 95# | Bus Station |
| Nottingham (Victoria Bus Station) | SA(Sherwood Arrow) | B |
| Ollerton (and New Ollerton) | SA(Sherwood Arrow) | B |
| Ordsall | SA(Sherwood Arrow) | B |
| Ranby (& HM Prison Ranby) | 47# | Bus Station |
| Ranskill | 43 | Bus Station |
| Retford (Bus Station / Town Centre) | 29#, 99# | Bus Station |
| Retford (Carr Hill) | SA(Sherwood Arrow) | A |
| Retford (Hallcroft) | 123# | Bus Station |
| Retford (Hospital) | 27#, 29#, 47, 47A, 99# | Bus Station |
| Retford (Longholme Road / Welham Road) | 27#, 29#, 47, 47A, 99# | Bus Station |
| Retford Area Local Villages | 97#, 123# | Bus Station |
| Rufford Country Park | Nottsbus On Demand~ | A, B |
| Scaftworth | SA(Sherwood Arrow) | B |
| Scrooby | 27# | Bus Station |
| Sherwood Forest (Visitor Centre) | 99# | Bus Station |
| South Leverton | SA(Sherwood Arrow) | B |
| Sturton-le-Steeple | 2#, 95# | Bus Station |
| Styrrup | 95# | Bus Station |
| Sutton-cum-Lound | 29# | Bus Station |
| Sutton-on-Trent | 27# | Bus Station |
| | 37#, 38# | Bus Station |

| DESTINATION | BUS ROUTES | BUS STOP |
|--------------------------------------|--------------------|-------------|
| Torworth | 29#, 99# | Bus Station |
| Tuxford | SA(Sherwood Arrow) | B |
| Walkeringham | 37#, 38# | Bus Station |
| West Markham | 97# | Bus Station |
| West Stockwith | SA(Sherwood Arrow) | B |
| Whitehouses (London Road) | 97# | Bus Station |
| Whitehouses (Whitehouses Road) | 37#, 38# | Bus Station |
| White Post Farm (for Wheelgate Park) | 47# | Bus Station |
| Worksop | 29# | Bus Station |
| | 43 | Bus Station |

Notes

Bus route 43 operates a Mondays to Saturdays service, only. No service on Sundays and Bank Holidays.

Bus route SA(Sherwood Arrow) runs daily (limited journeys on Sundays and Bank Holidays).

For bus times and days of operation please contact Traveline on www.traveline.info or call: 0871 200 22 33

Direct trains operate to this destination from this station.

It's a 15 to 20 minutes walk from this station to Retford bus station and the town centre, see Local area map.

~ Nottsbus On Demand is a bookable bus service that operates Mondays to Saturdays between 7am and 7pm (excluding Bank Holidays) to and from Retford and Villages and Towns in the North Ollerton Zone including: Askham, Bole, Dunham on Trent, Grove, Headon, Milton, North Leverton with Hablesthorpe, Rampton, South Leverton, Treswell, Tuxford, Upton, Walesby, West Drayton, West Markham and Woodbeck (and Rampton Secure Hospital). To book a journey get the App available to download for free from Apple or Google Stores or by calling 0115 804 0404 between 8:30am to 5pm Mondays to Thursdays and 8:30 to 4:30 on Fridays.

Bus routes 2, 27, 29, 37, 38, 47, 95, 97, 99 & 123 operate limited daytime services on Mondays to Saturdays, only. No evening or Sunday services.

Taxis

Retford Station is served by a taxi rank or cab office. Check availability before travelling, and pre-book if necessary. Please consider using the following local operators: (Inclusion of this number doesn't represent any endorsement of the taxi firm)

A2B Taxis
01777 700 777

Roberts Private Hire
01777 801 543

Shelley's Taxis
01777 700 108

Further information about all onward travel

Local Cycle Info

bassetlaw.gov.uk

For more information about cycle routes.

National Cycle Info

sustrans.org.uk

Sustrans is the UK's leading sustainable transport charity.

Bus Times


See timetable displays at bus stops.

www.traveline.info
0871 200 22 33
calls cost 12p per minute plus your phone company's access charge

PlusBus

plusbus.info

PlusBus is a discount price 'bus pass' that you buy with your train ticket. It gives you unlimited bus travel around your chosen town, on participating buses. Visit www.plusbus.info



National Rail Enquiries

| Online | NRE App | Social Media | Alert Me | Contact Centre | PlusBike |
|--|--|---|--|---|---|
| nationalrail.co.uk | Free National Rail Enquiries app for iOS and Android | facebook.com/nationalrailenq @nationalrailenq | You can sign up to Alert Me messages on the National Rail Enquiries website where you can receive train and platform notifications directly to your smart phone. nationalrail.co.uk/alertme | 03457 48 49 50 Calls cost no more than calls to geographic numbers (01 or 02) and may be recorded. | nationalrail.co.uk/plusbike For more information. |



National Rail
Britain's train companies working together

