






































Rail replacement buses pick-up/drop-off from the new bus station interchange.

**PlusBus** is a discount price 'bus pass' that you buy with your train ticket. It gives you unlimited bus travel around your chosen town, on participating buses. Visit [www.plusbus.info](http://www.plusbus.info)



DESTINATION	BUS ROUTES	BUS STOP
Alfreton	143*, 143a*	Stand <a href="#">2</a>
Ambergate 	140*	Stand <a href="#">6</a>
 Ashbourne	110*	Stand <a href="#">6</a>
 Ashford-in-the-Water	TP(Transpeak)	Matlock Interchange <a href="#">1</a>
Ashover	63*	Stand <a href="#">2</a>
 Asker Lane (Matlock)	157*	Stand <a href="#">3</a> , <a href="#">5</a>
 Bakewell	6.1, TP(Transpeak)	Matlock Interchange <a href="#">1</a>
	172*	Stand <a href="#">3</a>
Barnsley 	X17#	Stand <a href="#">1</a>
 Beeley	160*	Stand <a href="#">3</a>
Belper 	6.1, TP(Transpeak)	Stand <a href="#">6</a>
 Birchover	172*	Stand <a href="#">3</a>
Blackwell	143*	Stand <a href="#">2</a>
 Bonsall (Uppertown)	158*	Stand <a href="#">6</a>
Brackenfield	143*, 143a*	Stand <a href="#">2</a>
Bullbridge	141*	Stand <a href="#">2</a>
 Buxton	TP(Transpeak)	Matlock Interchange <a href="#">1</a>
 Carsington Village (Main Street)	110*, 111*	Stand <a href="#">6</a>
 Carsington Water (Visitor Centre)	110*, 111*	Stand <a href="#">6</a>
 Cavendish Park (Matlock)	157*	Stand <a href="#">3</a> , <a href="#">5</a>
 Chatsworth House	160*	Stand <a href="#">3</a>
	X17#	Stand <a href="#">1</a>
Chesterfield	63*	Stand <a href="#">2</a>
Clay Cross	63*	Stand <a href="#">2</a>
Crich (Market Place)	140*, 141*, 143a*	Stand <a href="#">2</a>
Crich Tramway Museum	140*, 141*, 143a*	Stand <a href="#">2</a>
	6.1	Matlock Interchange <a href="#">2</a>
 Cromford 	6.1, 110*, 111*, 158*, TP(Transpeak)	Stand <a href="#">6</a>
	140*	Stand <a href="#">2</a>
	110*, 158*	Stand <a href="#">6</a>
 Darley Bridge	172*	Stand <a href="#">3</a>
 Darley Dale	6.1, TP(Transpeak)	Matlock Interchange <a href="#">1</a>
	160*, 172*	Stand <a href="#">3</a>

DESTINATION	BUS ROUTES	BUS STOP
Derby 	6.1	Matlock Interchange <b>1</b>
	6.1, TP(Transpeak)	Stand <b>6</b>
Duffield 	6.1, TP(Transpeak)	Stand <b>6</b>
East Midlands Designer Outlet	143*	Stand <b>2</b>
 Elton	172*	Stand <b>3</b>
 Hackney	160*	Stand <b>3</b>
Heage	141*	Stand <b>2</b>
Hilcote (Arms & Hall)	143*	Stand <b>2</b>
Holloway	140*, 141*	Stand <b>2</b>
 Hurst Farm Estate (Hurst Rise, Matlock)	159*	Stand <b>6</b>
	140*	Stand <b>4</b>
Lea	141*	Stand <b>2</b>
	6.1	Matlock Interchange <b>1</b>
 Matlock Bath 	6.1, 110*, 111*, TP(Transpeak), X17#	Stand <b>6</b>
	140*	Stand <b>2</b>
 Matlock Green	141*, 143*, 143a* X17#	Stand <b>2</b>
	X17#	Stand <b>1</b>
Matlock (Sainsburys)	(10 minutes walk from this station)	
Meadowhall (Sheffield)  	X17#	Stand <b>1</b>
Middleton-by-Wirksworth	6.1	Matlock Interchange <b>2</b>
	110*, 111*	Stand <b>6</b>
 Middleton-by-Youlgreave	172*	Stand <b>3</b>
Middleton Top	110*, 111*	Stand <b>6</b>
Nether Heage	141*	Stand <b>2</b>
Oakerthorpe	140*, 143*, 143a*	Stand <b>2</b>
Ripley	141*	Stand <b>2</b>
	6.1, TP(Transpeak)	Matlock Interchange <b>1</b>
 Rowsley	160*	Stand <b>3</b>
Sheffield  	X17#	Stand <b>1</b>
South Wingfield	140*	Stand <b>2</b>
 Stanton in Peak	172*	Stand <b>3</b>
 Starkholmes	158*	Stand <b>6</b>
	6.1	Matlock Interchange <b>2</b>
Steeple Grange	6.1, 110*, 111*, X17#	Stand <b>6</b>

DESTINATION	BUS ROUTES	BUS STOP
● Taddington	TP(Transpeak)	Matlock Interchange <b>1</b>
● Tansley	141*, 143*, 143a*	Stand <b>2</b>
● Wensley	172*	Stand <b>3</b>
Wessington	143*, 143a*	Stand <b>2</b>
Westhouses (Station Hotel)	143*, 143a*	Stand <b>2</b>
Whatstandwell	TP(Transpeak)	Stand <b>6</b>
Wingerworth	63*	Stand <b>2</b>
● Winster (for Market House)	172*	Stand <b>3</b>
	6.1	Matlock Interchange <b>1</b>
Wirksworth	X17#	Stand <b>3</b>
	110*	Stand <b>6</b>
● Youlgreave	172*	Stand <b>3</b>

## Notes

- **PlusBus** destination, please see below for details.
- Bus routes 6.1, TP(Transpeak) and X17 operate daily.
- For bus times and days of operation please contact Traveline on [www.traveline.info](http://www.traveline.info) or call: 0871 200 22 33; or see [www.derbsbus.info](http://www.derbsbus.info)
- Plusbus tickets are only valid in the Peak District Plusbus zone (including Matlock and Buxton) on High Peak Buses and Stagecoach.
- Peak Rail (Preserved Railway Line) runs from Matlock Station. For more information including running days: [www.peakrail.co.uk](http://www.peakrail.co.uk), or please telephone 01629 818 022.
- Direct trains operate to this destination from this station.
  - Change here for connecting National Rail train services.
  - Change at Buxton for trains to Chapel-en-le-Frith, Whaley Bridge, Stockport, Manchester and beyond.
  - Change here for connecting Sheffield Supertram services.
- \* Bus routes 63, 110, 111, 140, 143, 143a, 157, 158, 159, 160 and 172 operate very limited daytime Mondays to Saturdays services, only. No Evenings or Sundays services.
- # Bus route X17 continues from Sheffield Interchange and Meadowhall Interchange, to Barnsley Interchange.
- National Park Peak District National Park [www.peakdistrict.gov.uk](http://www.peakdistrict.gov.uk)

## Taxis

Matlock station has no taxi rank or cab office. Advance booking is essential, please consider using the following local operators: (Inclusion of this number doesn't represent any endorsement of the taxi firm)

**Cross Dales Taxis**  
**01629 650 025**

**Fox Cars**  
**01629 583 333**

**Yaz Taxi**  
**01629 690 091**

## Further information about all onward travel

<b>Local Cycle Info</b> <a href="http://derbyshire.gov.uk/transport-roads/transport-plans/sustainable-travel">derbyshire.gov.uk/transport-roads/transport-plans/sustainable-travel</a> For more information about cycle routes.	<b>National Cycle Info</b> <a href="http://sustrans.org.uk">sustrans.org.uk</a> Sustrans is the UK's leading sustainable transport charity.	<b>Bus Times</b> See timetable displays at bus stops.  <a href="http://www.traveline.info">www.traveline.info</a> 0871 200 22 33 <small>calls cost 12p per minute plus your phone company's access charge</small>	<b>NextBuses<sup>  </sup>.mobi</b>   <b>Find the bus times for your stop.</b> Search for a bus stop by entering a postcode, street & town or a stop name & town.	<b>PlusBus</b>  <b>plusbus.info</b> A discount price 'bus pass' that you buy with your train ticket. It gives you unlimited bus travel around your chosen town, on participating buses.
---	---	---	--	--

## National Rail Enquiries

Online	NRE App	Social Media	Alert Me	Contact Centre	PlusBike
<a href="http://nationalrail.co.uk">nationalrail.co.uk</a>	Free National Rail Enquiries app for iOS and Android	<a href="https://www.facebook.com/nationalrailenq">facebook.com/nationalrailenq</a> <a href="https://twitter.com/nationalrailenq">@nationalrailenq</a>	You can sign up to Alert Me messages on the National Rail Enquiries website where you can receive train and platform notifications directly to your smart phone. <a href="http://nationalrail.co.uk/alertme">nationalrail.co.uk/alertme</a>	<b>03457 48 49 50</b> Calls cost no more than calls to geographic numbers (01 or 02) and may be recorded.	<a href="http://nationalrail.co.uk/plusbike">nationalrail.co.uk/plusbike</a> For more information.



# National Rail

*Britain's train companies working together*



This poster shows details of popular destinations and main, frequent bus routes. Additional services may run, so please check with Traveline or see posters at local bus stops. Whilst considerable care has been taken to ensure the information contained on this poster is correct and accurate, National Rail cannot accept responsibility for any loss or inconvenience caused by any errors or omissions, or for loss, damage, injury or inconvenience relating to the cancellation, alteration, delay or diversion of a service. For any feedback, please e-mail [comments@onwardtravelposters.com](mailto:comments@onwardtravelposters.com)

Scan this code with your mobile  
for full station information