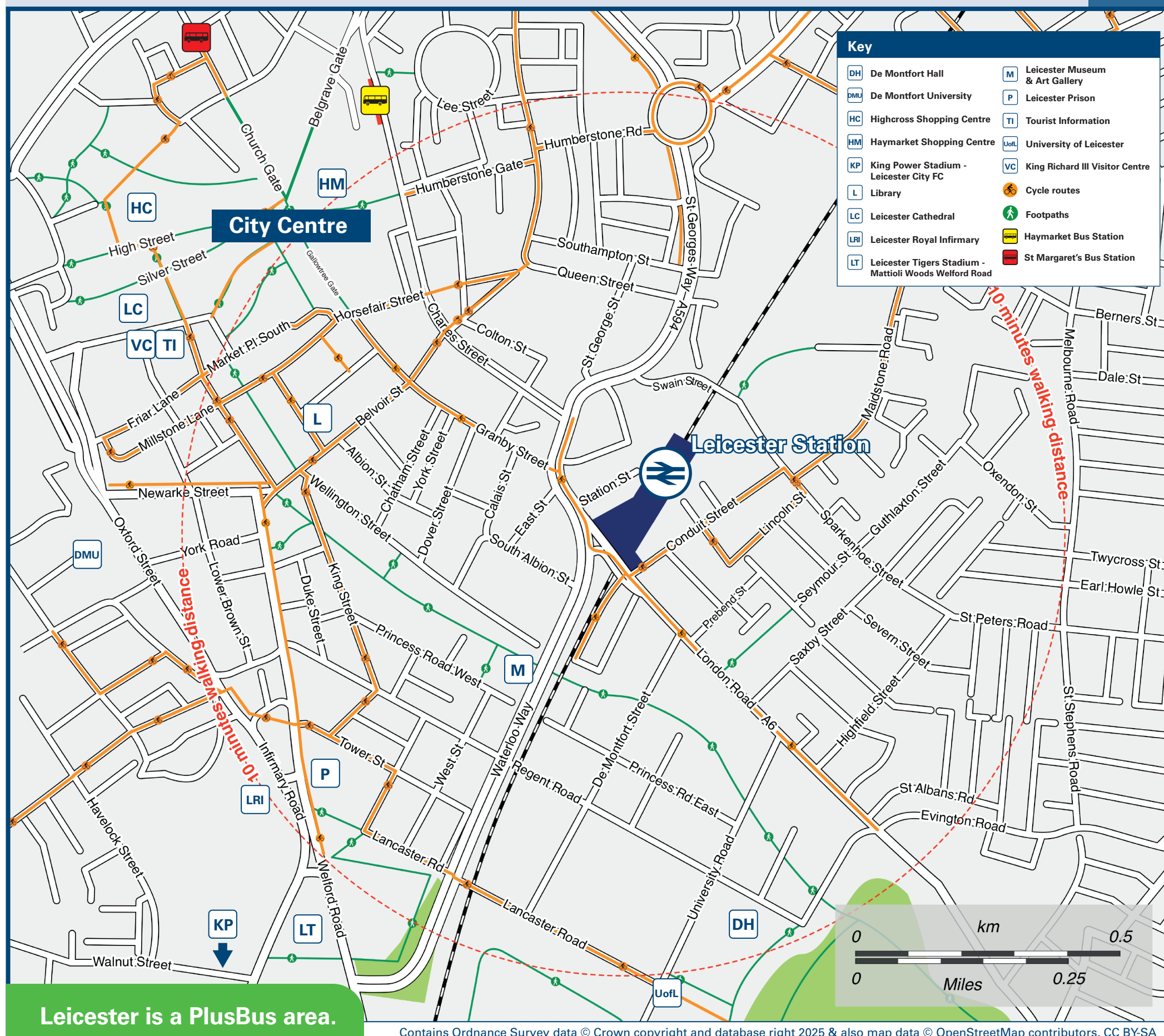




Rail replacement buses and coaches depart from the front of the station.

Local area map



PlusBus

PlusBus is a discount price 'bus pass' that you buy with your train ticket. It gives you unlimited bus travel around your chosen town, on participating buses. Visit www.plusbus.info























Main destinations by bus

(Data correct at May 2025)



DESTINATION	BUS ROUTES	BUS STOP
Aylestone / Aylestone Park	48	
Beaumont Centre	HH(Hospital Hopper)	
Belgrave	24A	
Birstall	24A	
Braunstone (Leisure Centre)	Novus Direct	
Clarendon Park	44, 44A	
De Montfort Hall (For De Monfort University)	20 minutes walk from this station, see maps.	
Evington	22, 22A, 22E*	
Glenfield Hospital	HH(Hospital Hopper)	
Goodwood (Goodwood Road)	15	
Great Central Railway (Leicester North Station)	22A<	
Great Glen	X3	
Highfields (St Stephens Road / Evington Road)	15, 22, 22A, 22E*, 81~	
Kibworth Beauchamp	X3, X7	
Knighton (Queens Road/ Aberdale Road)	44, 44A	
Knighton (Welford Road)	49	
Leicester City Centre (Charles Street, for Humberstone Gate)	Hop!#, 15, 22, 22A, 22E*, 31, 31A, 44, 44A, 47, 81~, Novus Direct, X3	
Leicester City Centre (Granby Street, for Leicester Market)	Hop!#,	

DESTINATION	BUS ROUTES	BUS STOP
● Leicester City FC (King Power Stadium)	25 minutes walk from this station, see maps.	
	HH(Hospital Hopper)	E D
● Leicester General Hospital	22E*	E F
● Leicester (Haymarket Bus Station) 🟢	Hop!#, 22, 22A, 22E*, 31, 31A, 44, 44A, 47, X3, X7	E G
	Hop!#	E G
● Leicester HM Prison 🟢	HH(Hospital Hopper)	A
	X3	E D
● Leicester Racecourse ##	31, 31A	E E
	Hop!#	E G
● Leicester Royal Infirmary 🟢	HH(Hospital Hopper)	A
● Leicester (St Margaret's Bus Station) 🟢	Novus Direct	E G
● Leicester Tigers (Welford Road Rugby Ground) 🟢	Hop!#	E G
● New Lubbethorpe	Novus Direct	E G
● North Evington (Goodwood Road)	15	E F
● Oadby (Beauchamp College/Coombe Rise)	31, 31A	E E
● Oadby (Grange Estate)	31, 31A	E E
● Oadby (Harborough Road/A6)	X3, X7	E D
● Oadby (Town Centre/The Parade)	31, 31A	E E
● South Evington (Highway Road)	81~	E F

DESTINATION	BUS ROUTES	BUS STOP
 St Nicholas Circle (for Richard III Visitor Centre) 	Hop1#, Novus Direct	 E  G
	HH(Hospital Hopper)	 A
 Stoneygate (London Road)	31, 31A	 E  E
 Thorpe Astley	Novus Direct	 E  G
 University of Leicester Botanic Gardens##	X3	 E  D
	31, 31A	 E  E
 University of Leicester (Main Campus)	48	 E  D
 Wigston	48	 E  D

Notes

- **PlusBus** destination, please see below for details.
- Additional bus services operate from Charles Street; Haymarket Bus Station; Humberstone Gate East and St Margarets Bus Station, contact Traveline for details.
- For bus times and days of operation please contact Traveline on www.traveline.info or call: 0871 200 22 33
- 🟢 It's a 10 to 15 minutes walk from this station to this destination including Leicester City Centre, see maps for walking routes.
 - 🟡 Heritage Railway Company, please see www.gcrailway.co.uk for running days, events and further details.
- # Hop1 is a FREE One-way circular city centre bus service that runs every 10 minutes on Mondays to Saturdays between 8am to 6pm.
- ## Aight bus at Gleebe Road bus stop on the A6/Leicester Road for a short walk to Leicester Racecourse or the University of Leicester Botanic Garden
- < Aight bus 22A at East Road for a short walk to the Great Central Railway (Mondays to Fridays only).
- * Bus route 22E runs evenings Mondays to Saturdays only.
 - ~ Bus route 81 runs on Mondays to Fridays only.

Taxis

Leicester is a major station where taxis are usually available on a rank. Advance booking is not normally necessary, unless arriving early in the morning or late at night. Operators who may accept bookings include: (Inclusion of this number doesn't represent any endorsement of the taxi firm)

ABC Taxis
0116 255 5111

Fosse Taxis
0116 232 2222

Take Me Leicester
0116 255 5222



FoxConnect is a public on-demand bus service, connecting the rural areas of South West Leicestershire. You can book your journey through the mobile app or by phone on 0116 2165555. For further information please visit <https://www.foxconnect.co.uk/>



Further information about all onward travel

<p>Local Cycle Info</p> <p>choosehowyoumove.co.uk</p> <p>For more information about cycle routes.</p>	<p>National Cycle Info</p> <p>sustrans.org.uk</p> <p>Sustrans is the UK's leading sustainable transport charity.</p>	<p>Bus Times</p> <p>See timetable displays at bus stops.</p> <p>  traveline public transport info </p> <p> www.traveline.info 0871 200 22 33 <small>calls cost 12p per minute plus your phone company's access charge</small> </p>	<p>NextBuses </p> <p>   </p> <p>Find the bus times for your stop.</p> <p>Search for a bus stop by entering a postcode, street & town or a stop name & town.</p>	<p>PlusBus </p> <p>plusbus.info</p> <p>A discount price 'bus pass' that you buy with your train ticket. It gives you unlimited bus travel around your chosen town, on participating buses.</p>
---	---	---	--	---

National Rail Enquiries

Online	NRE App	Social Media	Alert Me	Contact Centre	PlusBike
nationalrail.co.uk	Free National Rail Enquiries app for iOS and Android	 facebook.com/nationalrailenq  @nationalrailenq	You can sign up to Alert Me messages on the National Rail Enquiries website where you can receive train and platform notifications directly to your smart phone. nationalrail.co.uk/alertme	03457 48 49 50 Calls cost no more than calls to geographic numbers (01 or 02) and may be recorded.	nationalrail.co.uk/plusbike For more information.



National Rail

Britain's train companies working together



This poster shows details of popular destinations and main, frequent bus routes. Additional services may run, so please check with Traveline or see posters at local bus stops. Whilst considerable care has been taken to ensure the information contained on this poster is correct and accurate, National Rail cannot accept responsibility for any loss or inconvenience caused by any errors or omissions, or for loss, damage, injury or inconvenience relating to the cancellation, alteration, delay or diversion of a service. For any feedback, please e-mail comments@onwardtravelposters.com

Scan this code with your mobile
for full station information.