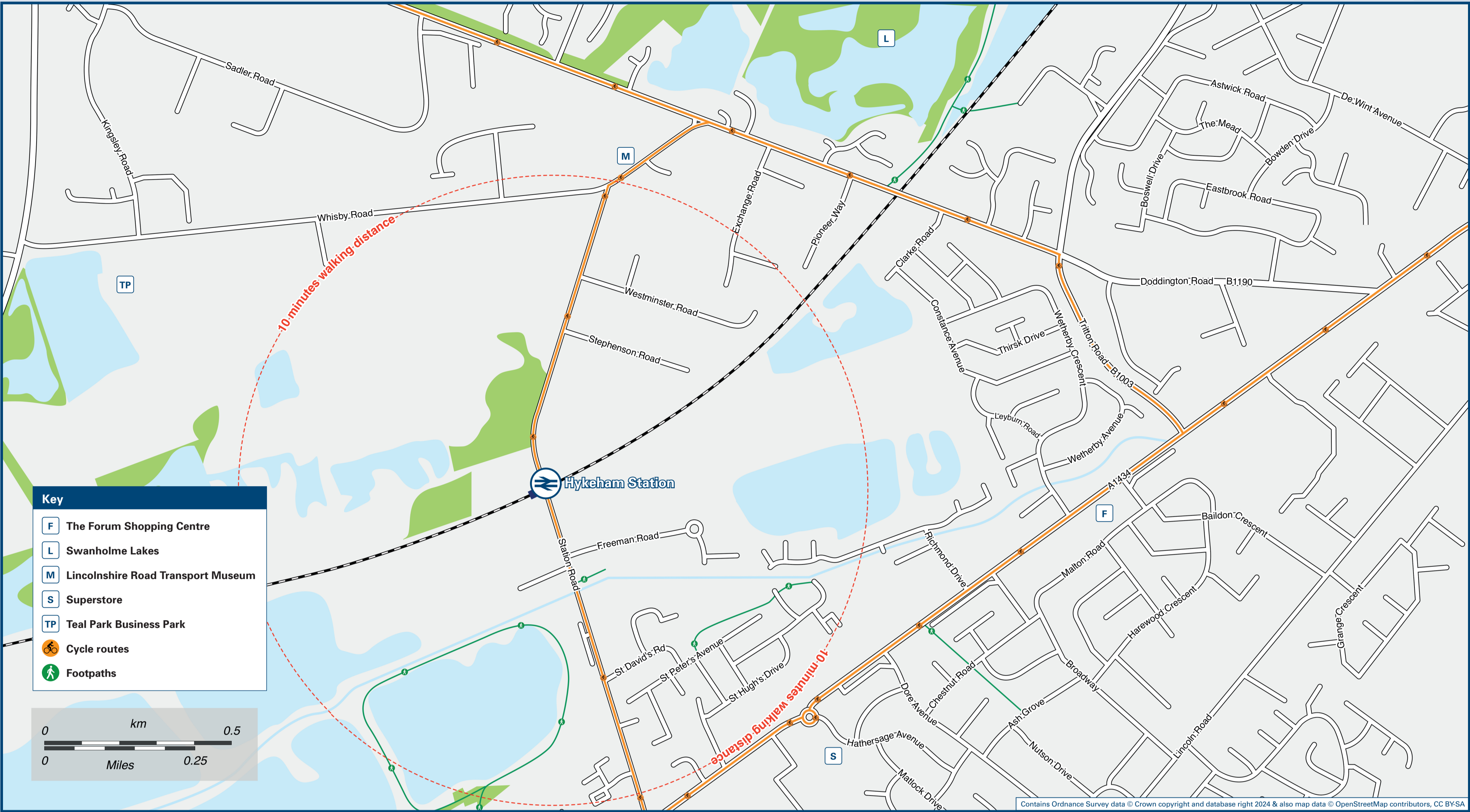




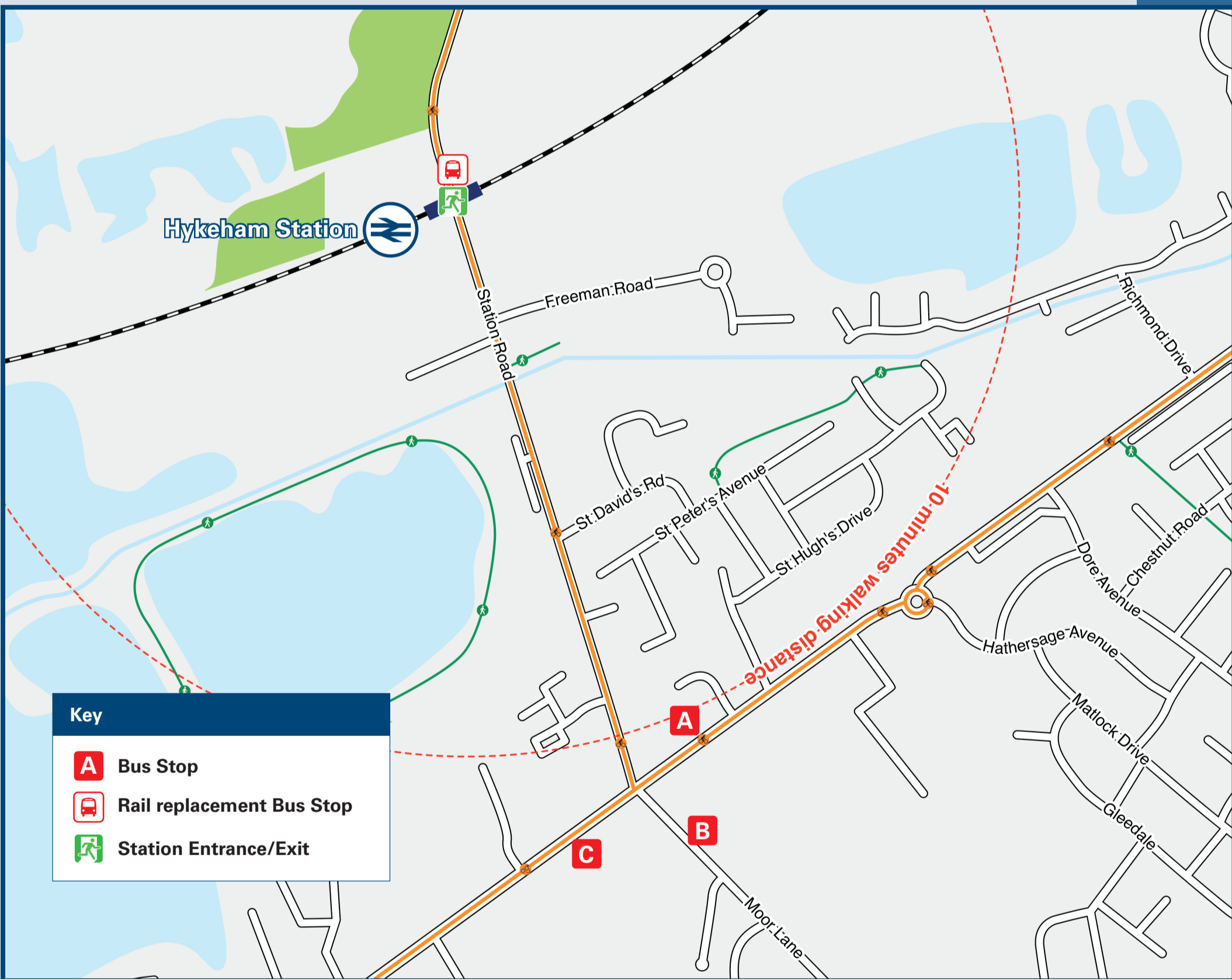
Hykeham Station

Onward Travel Information

Local area map



Buses



Rail replacement buses and coaches depart for both directions from the station car park bus shelter.

Main destinations by bus

(Data correct at May 2025)



DESTINATION	BUS ROUTES	BUS STOP
Aubourn	47#	B
Boultham Moor (Lindis Retail Park)	47#, 48#, 49	A
Bassingham	47#	B
	49	C
Bracebridge (Newark Road)	15	B
	16	C
Brant Broughton	47#	B
Carlton le Moorland	47#	B
Eagle and Eagle Moor	48#	C
Lincoln (Bus Station)	47#, 48#, 49	A
North Hykeham (Newark Road / Station Road)	10 minutes walk from this station for the nearest bus stops	
North Hykeham (Social Club / The Green)	15, 47#	B
	16	C
North Hykeham (Tiber Road)	16	C
North Scarle	48#	C
South Hykeham (Beck Lane)	47#	B
South Hykeham (Newark Road / Garden Centre)	16, 48#, 49	C
Swinderby Village	48#	C
Thorpe on the Hill	48#, 49	C
Whisby	48#	C
Witham St Hughs	48#, 49	C

Notes

Bus routes 15 and 49 operate Mondays to Saturdays services. No service on Sundays or Bank Holidays.
Bus route 16 operates a daily service.
For bus times and days of operation please contact Traveline on www.traveline.info or call: 0871 200 22 33
Centrebus (for bus route 47) call 0844 351 1120; PC Coaches (for bus routes 48 & 49) call 01522 533 605 and Stagecoach East Midlands (for bus routes 15 & 16) call 0345 241 8000
Bus route 47, 48 operates limited daytime services on Mondays to Saturdays, only. No evening or Sunday services.

Taxis

Hykeham station has no taxi rank or cab office. Advance booking is essential, please consider using the following local operators: (Inclusion of this number doesn't represent any endorsement of the taxi firm)

Hykeham Cabs
01522 501 010

Aurora Rides (Lincoln)
07542 680 972

Handsome Cabs (Lincoln)
01522 545 352

Further information about all onward travel

Local Cycle Info

n-kesteven.gov.uk

For more information about cycle routes.

National Cycle Info

sustrans.org.uk

Sustrans is the UK's leading sustainable transport charity.

Bus Times

See timetable displays at bus stops.

www.traveline.info
0871 200 22 33
calls cost 10p per minute plus your phone company's access charge

NextBuses

Find the bus times for your stop.
Search for a bus stop by entering a postcode, street & town or a stop name & town.

PlusBus

plusbus.info

A discount price 'bus pass' that you buy with your train ticket. It gives you unlimited bus travel around your chosen town, on participating buses.

National Rail Enquiries

Online

nationalrail.co.uk

NRE App

Free National Rail Enquiries app for iOS and Android

Social Media

facebook.com/nationalrailenq
@nationalrailenq

Alert Me

You can sign up to Alert Me messages on the National Rail Enquiries website where you can receive train and platform notifications directly to your smart phone.
nationalrail.co.uk/alertme

Contact Centre


03457 48 49 50
Calls cost no more than calls to geographic numbers (01 or 02) and may be recorded.

PlusBike

nationalrail.co.uk/plusbike
For more information.



National Rail
Britain's train companies working together



This poster shows details of popular destinations and main, frequent bus routes. Additional services may run, so please check with Traveline or see posters at local bus stops. Whilst considerable care has been taken to ensure the information contained on this poster is correct and accurate, National Rail cannot accept responsibility for any loss or inconvenience caused by any errors or omissions, or for loss, damage, injury or inconvenience relating to the cancellation, alteration, delay or diversion of a service. For any feedback, please e-mail comments@onwardtravelposters.com

Scan this code with your mobile for full station information.