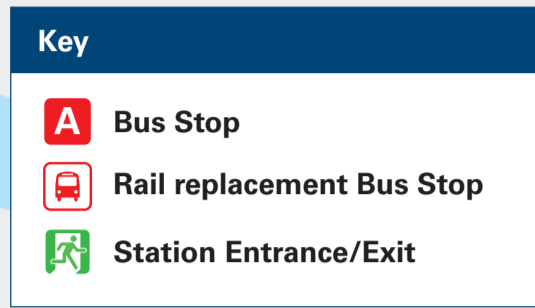




Onward Travel Information


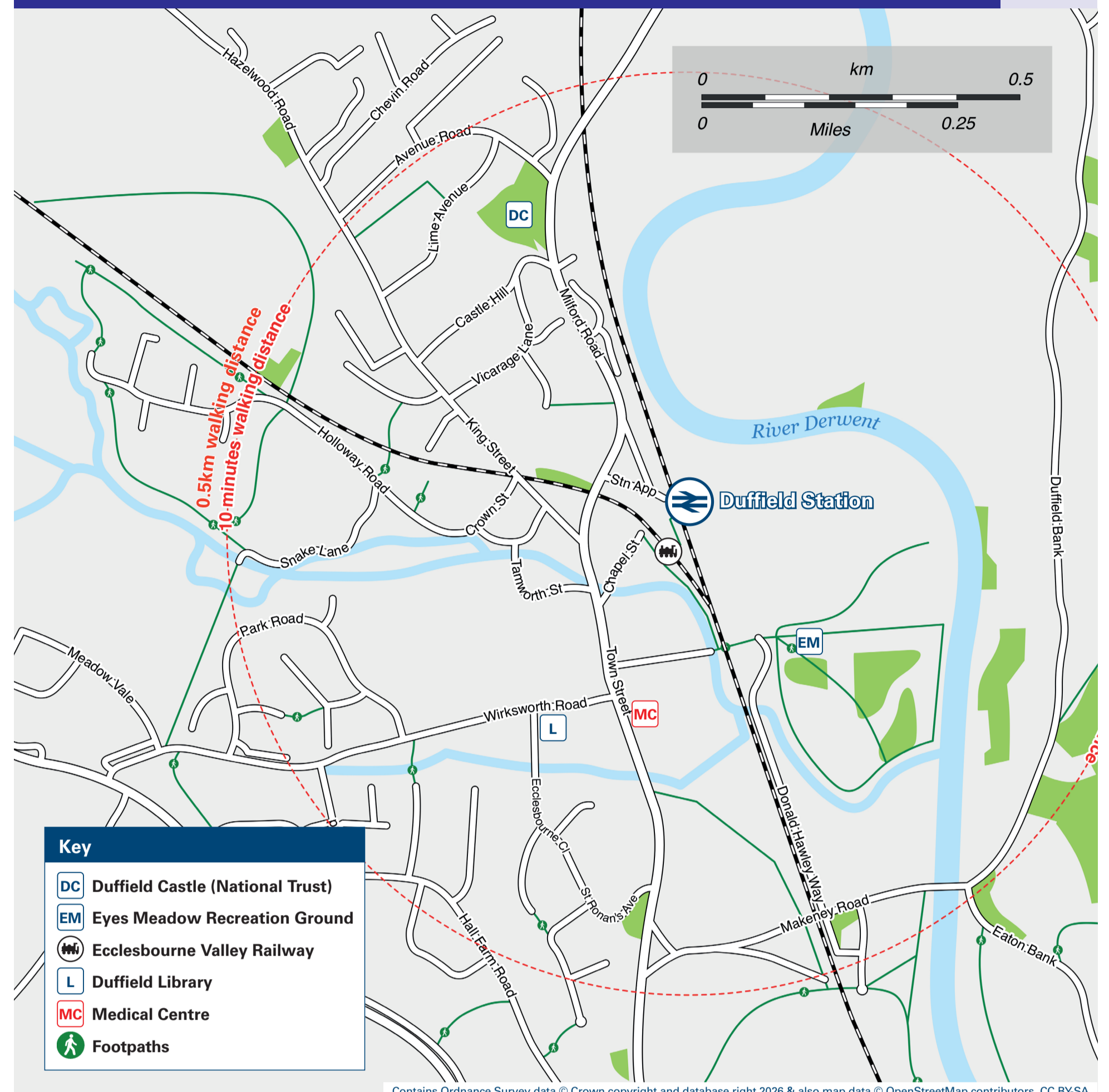
Duffield Station

Buses



Rail replacement buses and coaches depart from the junction of Station Road and Station Approach outside the station.

Local area map



Contains Ordnance Survey data © Crown copyright and database right 2026 & also map data © OpenStreetMap contributors, CC BY-SA

Main destinations by bus

(Data correct at April 2026)



DESTINATION	BUS ROUTES	BUS STOP	DESTINATION	BUS ROUTES	BUS STOP	DESTINATION	BUS ROUTES	BUS STOP
Allestree	6.1, 6.2, 6.3, 6E*, 6X, TP(Transpeak)	A	Darley Dale	6.1, TP(Transpeak)	B	Ripley	6.2, 6.3, 6E*	B
Ambergate	TP(Transpeak)	B	Derby	6.1, 6.2, 6.3, 6.4, 6E*, TP(Transpeak)	A	Rowsley	6.1, TP(Transpeak)	B
Babington Hospital	6.1, 6.2, 6.3, 6.4, 6E, TP(Transpeak)	B	Far Laund	6.2, 6.4, 6E*	B	Steeple Grange	6.1	B
Bakewell	6.1, TP(Transpeak)	B	Flaxholme	6.1, 6.2, 6.3, 6E*, 6X	A	Upper Hartshay	6.2, 6.3, 6E*	B
Belper	6.1, 6.2, 6.3, 6.4, 6E*, TP(Transpeak)	B	Heage	6.2, 6.3, 6E*	B	Whatstandwell	TP(Transpeak)	B
Blackbrook	6.1	B	Idridgehay	6.1	B	Whitemoor	6.2, 6.3, 6.4, 6E*	B
Burley Hill	6.1, 6.2, 6.3, 6E*, 6X	A	Kilburn	6.4	B	Wirksworth	6.1	B
Cowers Lane	6.1	B	Matlock	6.1, TP(Transpeak)	B			
Cromford	6.1, TP(Transpeak)	B	Matlock Bath	6.1, TP(Transpeak)	B			
Darley Abbey	6.1, 6.2, 6.3, 6E*, 6X, TP(Transpeak)	A	Milford	6.1, 6.2, 6.3, 6.4, 6E*, TP(Transpeak)	B			
			Openwoodgate (Kilbourne Road)	6.4	B			

NOTES

Bus routes 6.1, 6.3 and TP(Transpeak) operate a daily service. Bus routes 6.2, 6.4 and 6X operate Mondays to Saturdays. For bus times and days of operation please contact Traveline on www.traveline.info or call: 0871 200 22 33. Alight at this station for the Ecclesbourne Valley Railway. www.e-v-r.com, or telephone 01629 823 076 for more information. * Bus route 6E operates evenings only Mondays to Saturdays. Direct trains operate to this destination from this station. Alight bus or train at Matlock for the Peak Rail Steam Railway Line: www.peakrail.co.uk for more information.

Taxis

Duffield station has no taxi rank or cab office. Advance booking is essential, please consider using the following local operators: (Inclusion of this number doesn't represent any endorsement of the taxi firm)

Chads Cars (Derby)
01332 666 222

Veezu (Derby)
01332 757 575

AV Cars Belper
01773 278 838

Further information about all onward travel

Local Cycle Info derbyshire.gov.uk/transport-roads/transport-plans/sustainable-travel <small>For more information about cycle routes.</small>	National Cycle Info walkwheelcycletrust.org.uk	Bus Times <small>See timetable displays at bus stops.</small> www.traveline.info 0871 200 22 33 <small>public transport info</small>	 PlusBus plusbus.info <small>PlusBus is a discount price 'bus pass' that you buy with your train ticket. It gives you unlimited bus travel around your chosen town, on participating buses. Visit plusbus.info</small>
--	--	--	---

National Rail Enquiries

Online nationalrail.co.uk	NRE App Free National Rail Enquiries app for iOS and Android	Social Media facebook.com/nationalrailenq @nationalrailenq	Alert Me nationalrail.co.uk/alertme <small>You can sign up to Alert Me messages on the National Rail Enquiries website where you can receive train and platform notifications directly to your smart phone.</small>	Contact Centre 03457 48 49 50 <small>Calls cost no more than calls to geographic numbers (01 or 02) and may be recorded.</small>	PlusBike nationalrail.co.uk/plusbike <small>For more information.</small>
---	---	--	--	--	---



This poster shows details of popular destinations and main, frequent bus routes. Additional services may run, so please check with Traveline or see posters at local bus stops. Whilst considerable care has been taken to ensure the information contained on this poster is correct and accurate, National Rail cannot accept responsibility for any loss or inconvenience caused by any errors or omissions, or for loss, damage, injury or inconvenience relating to the cancellation, alteration, delay or diversion of a service. For any feedback, please e-mail comments@onwardtravelposters.com

Scan this code with your mobile for full station information.