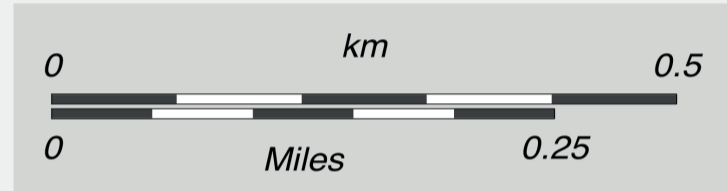
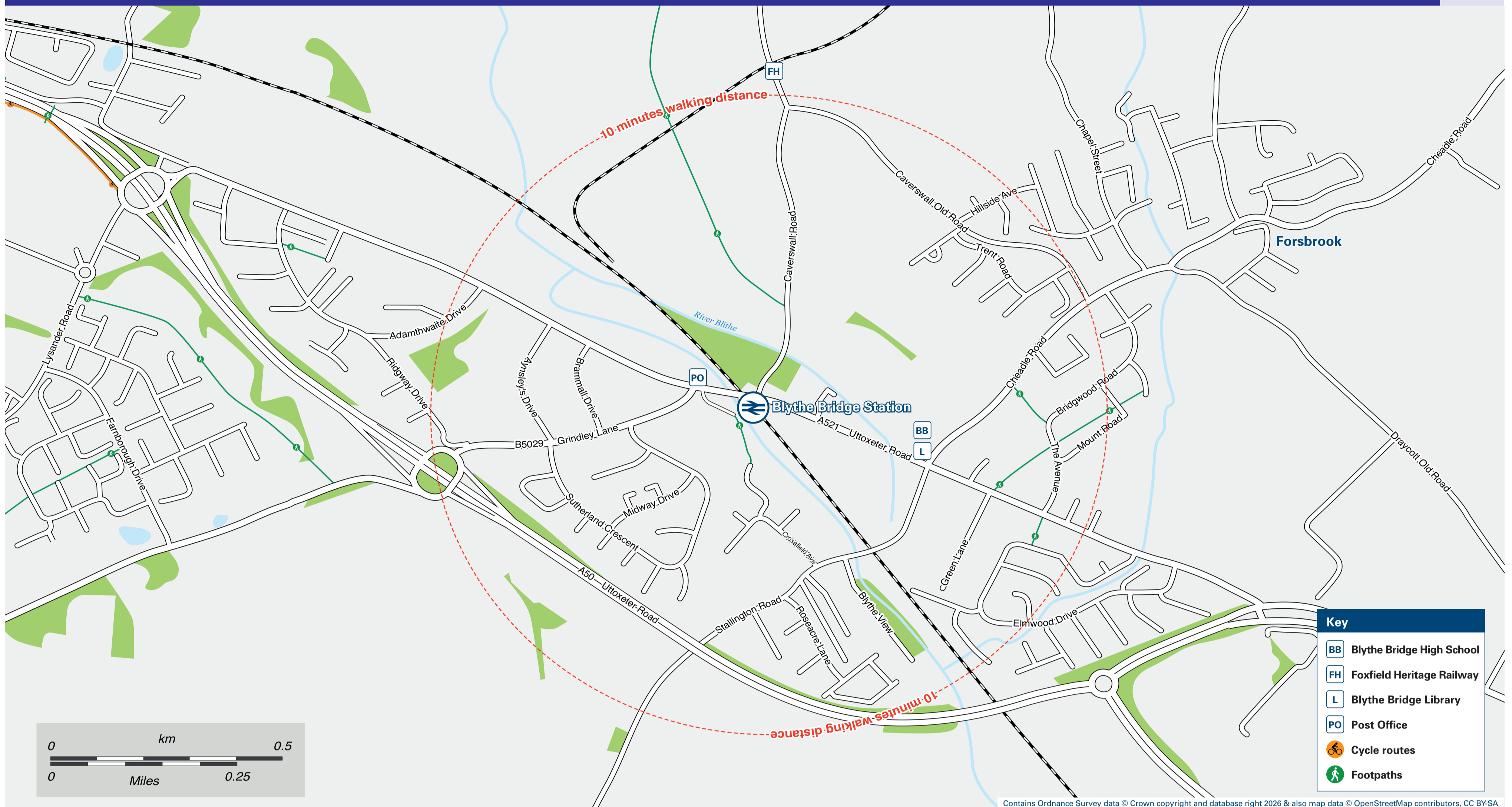




Onward Travel Information

Blythe Bridge Station

Local area map

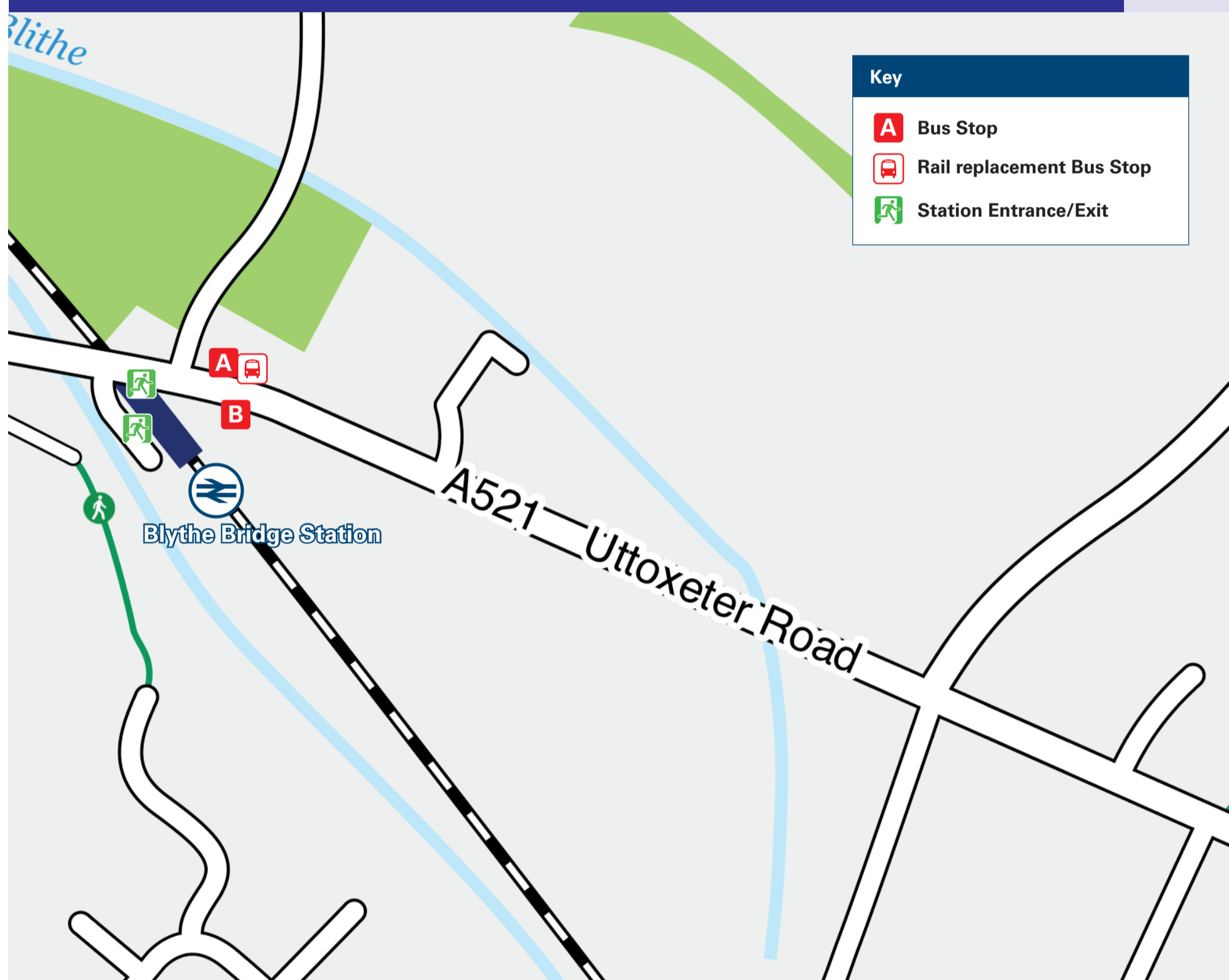


Key

- BB Blythe Bridge High School
- FH Foxfield Heritage Railway
- L Blythe Bridge Library
- PO Post Office
- Cycle routes
- Footpaths

Contains Ordnance Survey data © Crown copyright and database right 2026 & also map data © OpenStreetMap contributors, CC BY-SA

Buses



Rail replacement buses and coaches depart from the bus stop on Uttoxeter Road, opposite the station front.

Main destinations by bus

(Data correct at April 2026)



DESTINATION	BUS ROUTES	BUS STOP
15 - 20 minutes walk from this station		
Blythe Bridge (Uttoxeter Road / Elmwood Drive)	6A	A
Fenton (Victoria Road)	6A	B
Hanley (City Centre & Bus Station)	6A	B
Longton (Town Centre, The Strand) Ⓢ	6A	B
Meir (Uttoxeter Road)	6A	B
Meir Heath (Hilltop Crescent)	6A	B
Meir Park (Lysander Road)	6A	B
Meir Park (Tesco Superstore)	6A	B
Normacot (Longton Fire Station)	6A	B

NOTES

Bus route 6A operates services daily.
For bus times and days of operation please contact Traveline on www.traveline.info or call: 0871 200 22 33
Ⓢ Direct trains operate to this destination from this station.

Taxis

Blythe Bridge station has no taxi rank or cab office. Advance booking is essential, please consider using the following local operators: (Inclusion of this number doesn't represent any endorsement of the taxi firm)

Lucky Seven Taxis
01782 333 333

Autocab Private Hire Taxis
01782 777 777

Meir Park Travels
07437 984 156

Further information about all onward travel

Local Cycle Info

staffordshire.gov.uk
For more information about cycle routes.

National Cycle Info

walkwheelcycletrust.org.uk

Bus Times

See timetable displays at bus stops.

www.traveline.info
0871 200 22 33
public transport info
calls cost 10p per minute plus your phone company's access charge



PlusBus




plusbus.info

PlusBus is a discount price 'bus pass' that you buy with your train ticket. It gives you unlimited bus travel around your chosen town, on participating buses. Visit plusbus.info

National Rail Enquiries

Online	NRE App	Social Media	Alert Me	Contact Centre	PlusBike
nationalrail.co.uk	Free National Rail Enquiries app for iOS and Android	facebook.com/nationalrailenq @nationalrailenq	nationalrail.co.uk/alertme You can sign up to Alert Me messages on the National Rail Enquiries website where you can receive train and platform notifications directly to your smart phone.	03457 48 49 50 Calls cost no more than calls to geographic numbers (01 or 02) and may be recorded.	nationalrail.co.uk/plusbike For more information.



This poster shows details of popular destinations and main, frequent bus routes. Additional services may run, so please check with Traveline or see posters at local bus stops. Whilst considerable care has been taken to ensure the information contained on this poster is correct and accurate, National Rail cannot accept responsibility for any loss or inconvenience caused by any errors or omissions, or for loss, damage, injury or inconvenience relating to the cancellation, alteration, delay or diversion of a service. For any feedback, please e-mail comments@onwardtravelposters.com

Scan this code with your mobile for full station information.