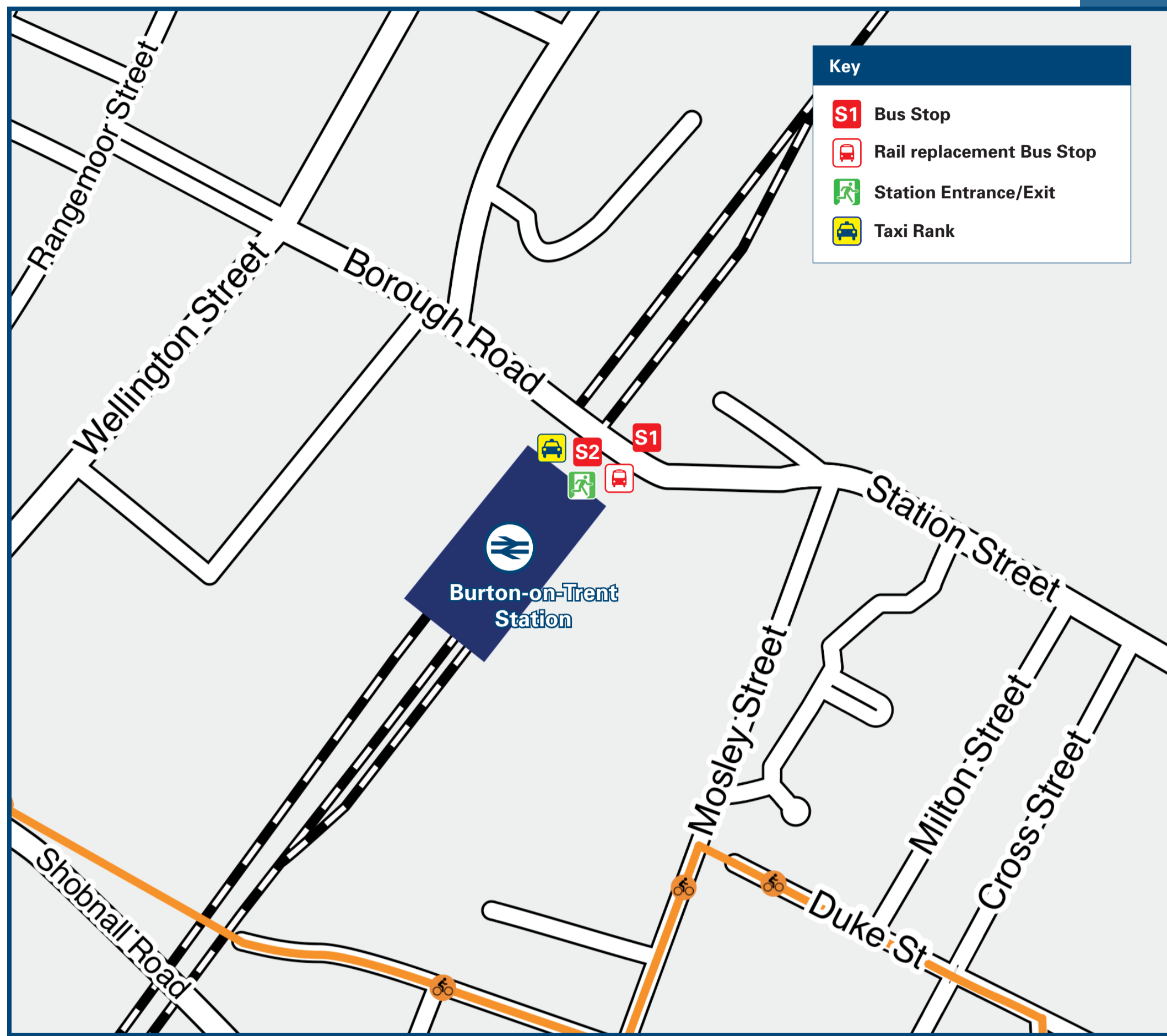




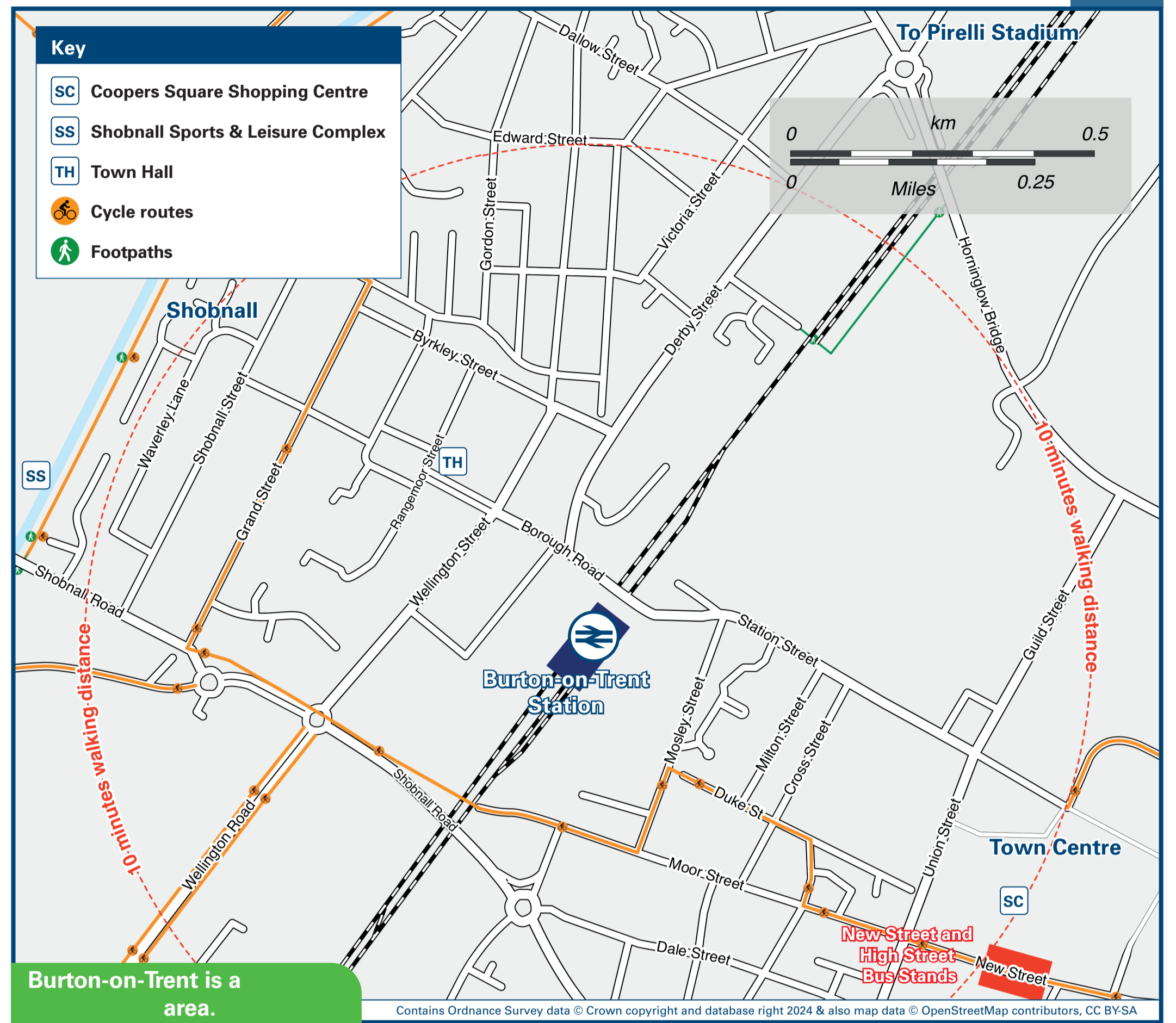
Burton-on-Trent Station Onward Travel Information

Buses and Taxis



Rail replacement buses and coaches depart from outside the front of the station.

Local area map



PlusBus is a discount price 'bus pass' that you buy with your train ticket. It gives you unlimited bus travel around your chosen town, on participating buses. Visit www.plusbus.info

Main destinations by bus (Data correct at April 2024)

DESTINATION	BUS ROUTES	BUS STOP
Abbots Bromley	402A, 403	S2
Albert Village	19, 19A	New Street 9
Alrewas	12, 12E*	New Street 7
Anslow	403	S2
Ashby-de-la-Zouch	9	S1
Barton under Needwood	9, 19	New Street 9
Beam Hill	12, 12E	New Street 7
Branston	1, 401, 402, 403	S2
Brizlincote	12, 12E, X12	New Street 7
Burton upon Trent Town Centre #	19, 19A	New Street 9
Burton upon Trent (Anglesey Road)	1, 6, 8, 9, 10, 401, 402, 402A, 403, X38	S1
Burton upon Trent (New Street)	11	New Street 9
Cadley Hill	21, 21E, 22	New Street 7
Castle Gresley	21, 21E	New Street 7
Church Gresley	21, 21E	New Street 7
Claymills	V1	S2
Coton-in-the-Elms	X38+	S1 and High Street 10
Dalebrook Estate	17	New Street 7
Derby (City Centre)	22	New Street 7
Donisthorpe	18	New Street 9
Dovegate Prison	V3	High Street 10
Doveridge	V1	S2
Dove Valley Park (Foston)	X38+	S1 and High Street 10
Draycott-in-the-Clay	V3	High Street 10
East Midlands Airport (Terminal)	19, 19A	New Street 9
East Midlands Gateway	402, 402A	S2
Edge Hill	9	S1 New Street 9
Eton Park	9	S1 New Street 9
Etwell	2, 21, 21E, 22	New Street 7
Foston (for HMP Foston Hall)	6	S2
Fradley / Fradley Park	V1	S2
Goseley Estate (Woodville)	401	S2
Hatton	12, 12E	New Street 7
	4	New Street 9
	401, V1	S2

DESTINATION	BUS ROUTES	BUS STOP
Hilton	V1	S2
Horningslow (Calais Road)	8, 401, 402, 403	S2
Horningslow (Harper Road)	8	S2
Kings Bromley	12	New Street 7
Lichfield	12, 12E, X12	New Street 7
Linton	21, 21E, 22	New Street 7
Lower Midway	4, 9	New Street 9
Marchington	9	S1
Measham	402, 402A	S2
Melbourne	19, 19A	New Street 9
Mercia Park	9	S1 New Street 9
Mickleover	19A	New Street 9
Moira	V1	S2
Needwood	19A	New Street 9
Newborough	402A, 403	S2
	8, 9	S1
Newhall	4, 8, 9, 19, 19A	New Street 9
Newton Solney	21E	New Street 7
Overseal	V3	High Street 10
Queens Hospital (Burton upon Trent)	19	New Street 9
Repton	21E	New Street 7
Rolleston	V3	High Street 10
Rosliston (for Forestry Centre)	19	New Street 9
Royal Derby Hospital	21E	New Street 7
Rough Hay, The Acorn Inn	8, 9, 401, 402, 403	S2
Samuel Johnson Hospital (Lichfield)	V3	High Street 10
Shobnall	1, V1	S2
Stanhope Bretby	22	New Street 7
Stanton	V1	S2
Stapenhill	X38+	S1
Streethay	10, 402A, 403	S2
	12, 12E, X12	New Street 7
	8, 9, 10, 402A	S2
	8, 9	S1
	8, 9, 19, 19A	New Street 9
	4	New Street 9
	21, 21E	New Street 7
	2, 21, 21E, 22	New Street 7
	4, 18, 19, 19A	New Street 9
	12, 12E, X12	New Street 7

DESTINATION	BUS ROUTES	BUS STOP
Stretton	1, V1	S2
Sudbury (for HMP Sudbury)	X38+	S1
	17	New Street 7
	401	New Street 7
Swadlincote	8, 9	S1
Tutbury	4, 8, 9, 19, 19A	New Street 9
Upper Midway (Springfield Road)	21, 21E, 22	New Street 7
Uttoxeter	1, 401, 402, V1	S2
Walton-on-Trent	8	S1
Willington	401, 402, 402A, 403	S2
Winshill	22	New Street 7
Woodville	V3	High Street 10
Yoxall	8, 9	S1
	8, 9, 18	New Street 9
	9	S1
	4, 9	New Street 9
	12	New Street 7

Notes

- PLUSBUS destination, please see below for details.
- For bus times and days of operation, please contact Traveline on 0871 200 22 33 or contact the bus operator (see below):
- Arriva (for bus route X38) call 0344 800 44 11; Diamond Bus East Midlands (for bus routes 1, 2, 4, 6, 8, 9, 10, 11, 12, 12E, 17, 18, 19, 19A, 21, 21E, 22, 401, 402, 402A, 403 & X12) call 01283 500 228 or TrentBarton (for bus routes V1, V3 & X38) call 01773 712 265.
- Direct trains operate to this destinations from this station.
- It's a 10 to 15 minutes walk from this station to Burton upon Trent town centre for bus stops on New Street and the High Street and maps.
- # Aight Burton-upon-Trent town centre at New Street and High Street bus stops for additional bus services.
- @ Monday to Friday early morning and evening peak journeys only to Dove Valley Park.
- * Bus route 12E calls at Alrewas By-pass not Village centre.
- + Passengers may board the X38 bus on the inbound journey from opposite the station bus stop (S1) to Burton-Upon-Trent High Street stop (10), which then continues to Derby.

Taxis Burton-on-Trent is served by a taxi rank or a cab office. Check availability before travelling, and pre-book if necessary. Please consider using the following local operators: (Inclusion of this number doesn't represent any endorsement of the taxi firm)

Station Taxis
01283 532 000

New Street Taxis
01283 535 353

Gold Star Taxis
01283 562 562

Further information about all onward travel


Local Cycle Info staffordshire.gov.uk For more information about cycle routes.	National Cycle Info sustrans.org.uk Sustrans is the UK's leading sustainable transport charity.	Bus Times See timetable displays at bus stops. www.traveline.info 0871 200 22 33 call cost 13p per minute plus your phone company's access charge	NextBuses Find the bus times for your stop. Search for a bus stop by entering a postcode, street & town or a stop name & town.	PlusBus plusbus.info A discount price 'bus pass' that you buy with your train ticket. It gives you unlimited bus travel around your chosen town, on participating buses.
---	---	--	---	---

National Rail Enquiries

Online nationalrail.co.uk	NRE App Free National Rail Enquiries app for iOS and Android	Social Media facebook.com/nationalrailenq @nationalrailenq	Alert Me You can sign up to Alert Me messages on the National Rail Enquiries website where you can receive train and platform notifications directly to your smart phone. nationalrail.co.uk/alertme	Contact Centre 03457 48 49 50 Calls cost no more than calls to geographic numbers (01 or 02) and may be recorded.	PlusBike nationalrail.co.uk/plusbike For more information.
---	--	---	---	--	--



National Rail
Britain's train companies working together



This poster shows details of popular destinations and main, frequent bus routes. Additional services may run, so please check with Traveline or see posters at local bus stops. Whilst considerable care has been taken to ensure the information contained on this poster is correct and accurate, National Rail cannot accept responsibility for any loss or inconvenience caused by any errors or omissions, or for loss, damage, injury or inconvenience relating to the cancellation, alteration, delay or diversion of a service. For any feedback, please e-mail comments@onwardtravelposters.com

Scan this code with your mobile for full station information.