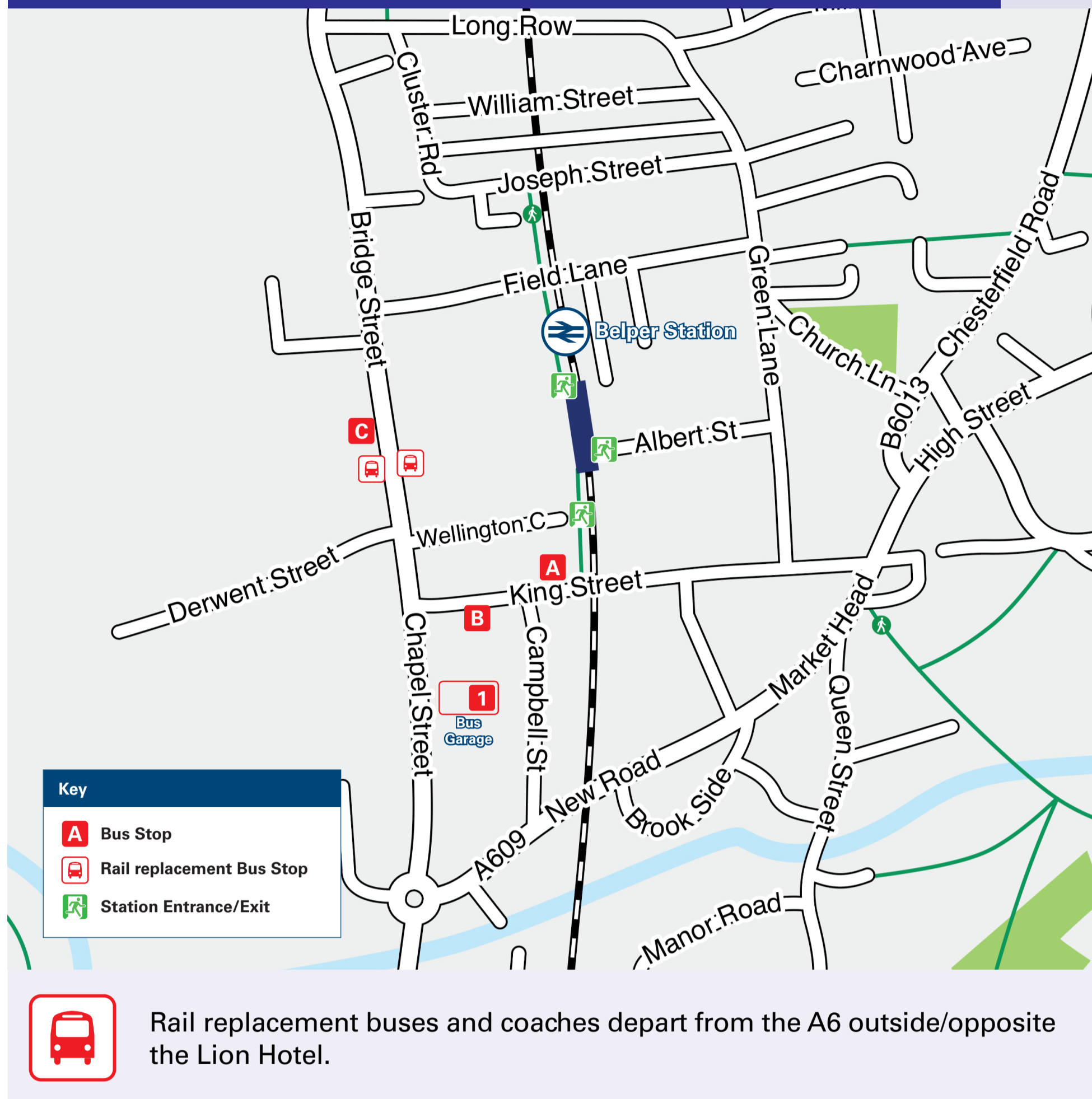




Onward Travel Information

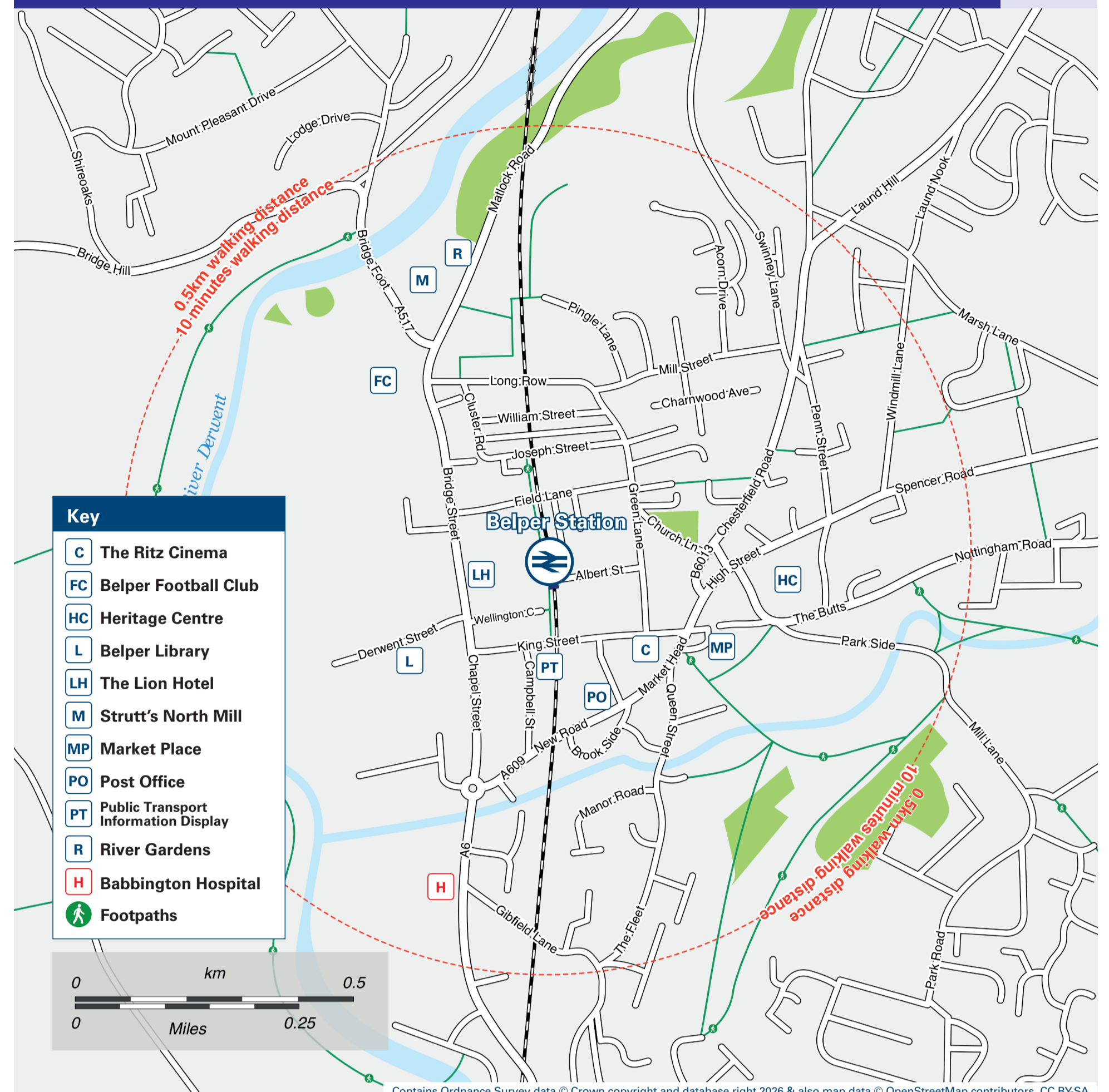
Belper Station

Buses



Rail replacement buses and coaches depart from the A6 outside/opposite the Lion Hotel.

Local area map



Main destinations by bus

(Data correct at April 2026)



DESTINATION	BUS ROUTES	BUS STOP	DESTINATION	BUS ROUTES	BUS STOP	DESTINATION	BUS ROUTES	BUS STOP
Alfreton (Town Centre & Rail Station)	142*	B, C	Derby	6.0, 6.1, 6.2, 6.3, 6E#, 6X, TP(Transpeak)	1	Nether Heage	142*	B
Allestree	6.0, 6.1, 6.2, 6.3, 6E#, 6X, TP(Transpeak)	1	Duffield	6.4, 71*	A	Oakerthorpe	142*	B, C
Ambergate	142*, 147*	B, C	Far Laund	6.0, 6.1, 6.2, 6.3, 6E#, 6X, TP(Transpeak)	1	Openwoodgate	6.4, 71*	A
Ashbourne	113*	B, C	Farnah Green	6.2, 6.4, 6E#	A	Parks Estate (Belper)	138*	A
Babbington Hospital (10 minutes walk from this station)	6.0, 6.1, 6.2, 6.3, 6E#, 6X, TP(Transpeak)	1	Hazelwood	113*	B, C	Ripley (Lons Estate)	72, 147*	B
Bargate	71*, 138*	A	Heage	6.2, 6.3, 6E#	A	Ripley (Town Centre)	147*	B, C
Blackbrook	6.1	1, C	Heanor	138*	A	South Wingfield	142*	B
Bradley/Bradley Nook	113*	B, C	Holbrook	71*, 138*	A	Steeple Grange	6.1	1, C
Buckland Hollow	147*	B, C	Horsley	138*	A	Street Lane (Marehay Hall)	147*	B, C
Bullbridge	142*, 147*	B, C	Hulland/Hulland Ward	113*	B, C	Turditch	113*	B
Cowers Lane	6.1	1, C	Idridgehay	6.1	1, C	Upper Hartsay	6.2, 6.3, 6E#	A
Coxbench	71*	A	Kilburn	6.4, 138*	A	Wirksworth	6.1	1, C
Crich (& Crich Tramway Museum)	142*	B, C	Langley	138*	A	Whatstandwell	TP(Transpeak)	1
Cromford	6.1	1, C	Little Eaton	71*	A	Whitmoor	6.2, 6.3, 6.4, 6E#	A
Darley Dale	6.1	1, C	Loscoe	138*	A			
Denby	138*	A	Lower Hartshay	147*	B, C			
Denby (Visitor Centre)	147*	B, C	Marehay	147*	B, C			
			Matlock	6.1	1, C			
			Matlock Bath	TP(Transpeak)	1			
			Milford	6.1	1, C			
				TP(Transpeak)	1			
			Mount Pleasant (Whitehouse Rise)	6.0, 6.1, 6.2, 6.3, 6E#, 6X, TP(Transpeak)	1			
				113*	B, C			
				72*	1, C			

NOTES

For bus times and days of operation please contact Traveline on www.traveline.info or call: 0871 200 22 33

Bus routes 6.0, 6.1, 6.3 and TP(Transpeak) operate daily services, including Sundays & Bank Holidays.

Bus routes 6.2, 6.4 & 6X operate Mondays to Saturdays services, only. No Sunday services.

Bus route 6E operates evening services on Mondays to Saturdays, only.

* Bus routes 71, 72, 113, 138, 142 & 147 operate limited Mondays to Saturdays services, only. No Sunday services.

Direct trains operate to this destination from this station.

Taxis

Belper station has no taxi rank or cab office. Advance booking is essential, please consider using the following local operators: (Inclusion of this number doesn't represent any endorsement of the taxi firm)

BTS Belper Cars
07977 600 600

Steve's Cars
01773 523 323

K's Taxis
07866 892 942

Further information about all onward travel

Local Cycle Info

derbyshire.gov.uk/transport-roads/transport-plans/sustainable-travel

For more information about cycle routes.

National Cycle Info

walkwheelcycletrust.org.uk

Bus Times

See timetable displays at bus stops.

www.traveline.info
0871 200 22 33
public transport info
please your phone company's service charge



PlusBus




plusbus.info

PlusBus is a discount price 'bus pass' that you buy with your train ticket. It gives you unlimited bus travel around your chosen town, on participating buses. Visit plusbus.info

National Rail Enquiries

Online	NRE App	Social Media	Alert Me	Contact Centre	PlusBike
nationalrail.co.uk	Free National Rail Enquiries app for iOS and Android	facebook.com/nationalrailenq @nationalrailenq	nationalrail.co.uk/alertme You can sign up to Alert Me messages on the National Rail Enquiries website where you can receive train and platform notifications directly to your smart phone.	03457 48 49 50 Calls cost no more than calls to geographic numbers (01 or 02) and may be recorded.	nationalrail.co.uk/plusbike For more information.



This poster shows details of popular destinations and main, frequent bus routes. Additional services may run, so please check with Traveline or see posters at local bus stops. Whilst considerable care has been taken to ensure the information contained on this poster is correct and accurate, National Rail cannot accept responsibility for any loss or inconvenience caused by any errors or omissions, or for loss, damage, injury or inconvenience relating to the cancellation, alteration, delay or diversion of a service. For any feedback, please e-mail comments@onwardtravelposters.com

Scan this code with your mobile for full station information.