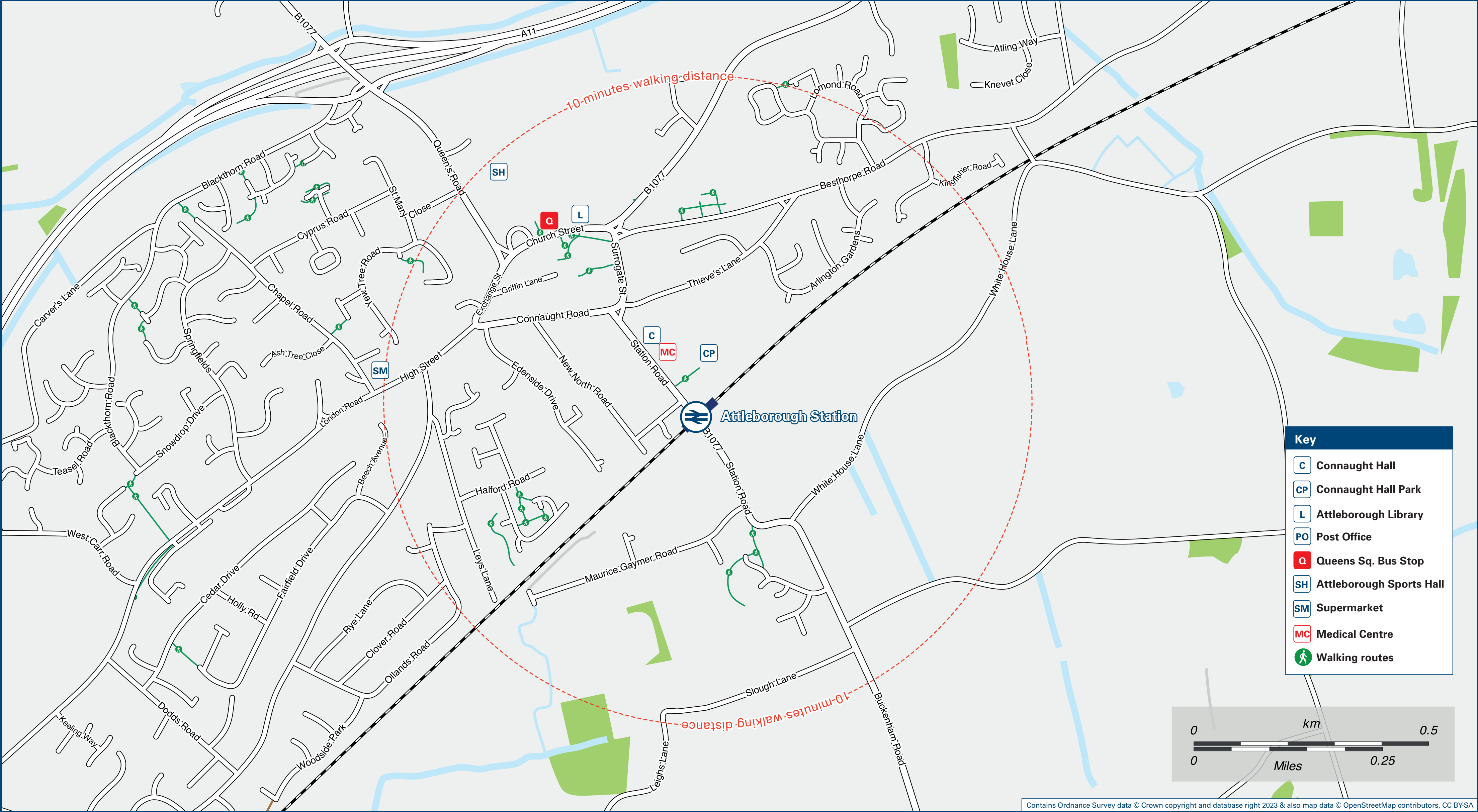




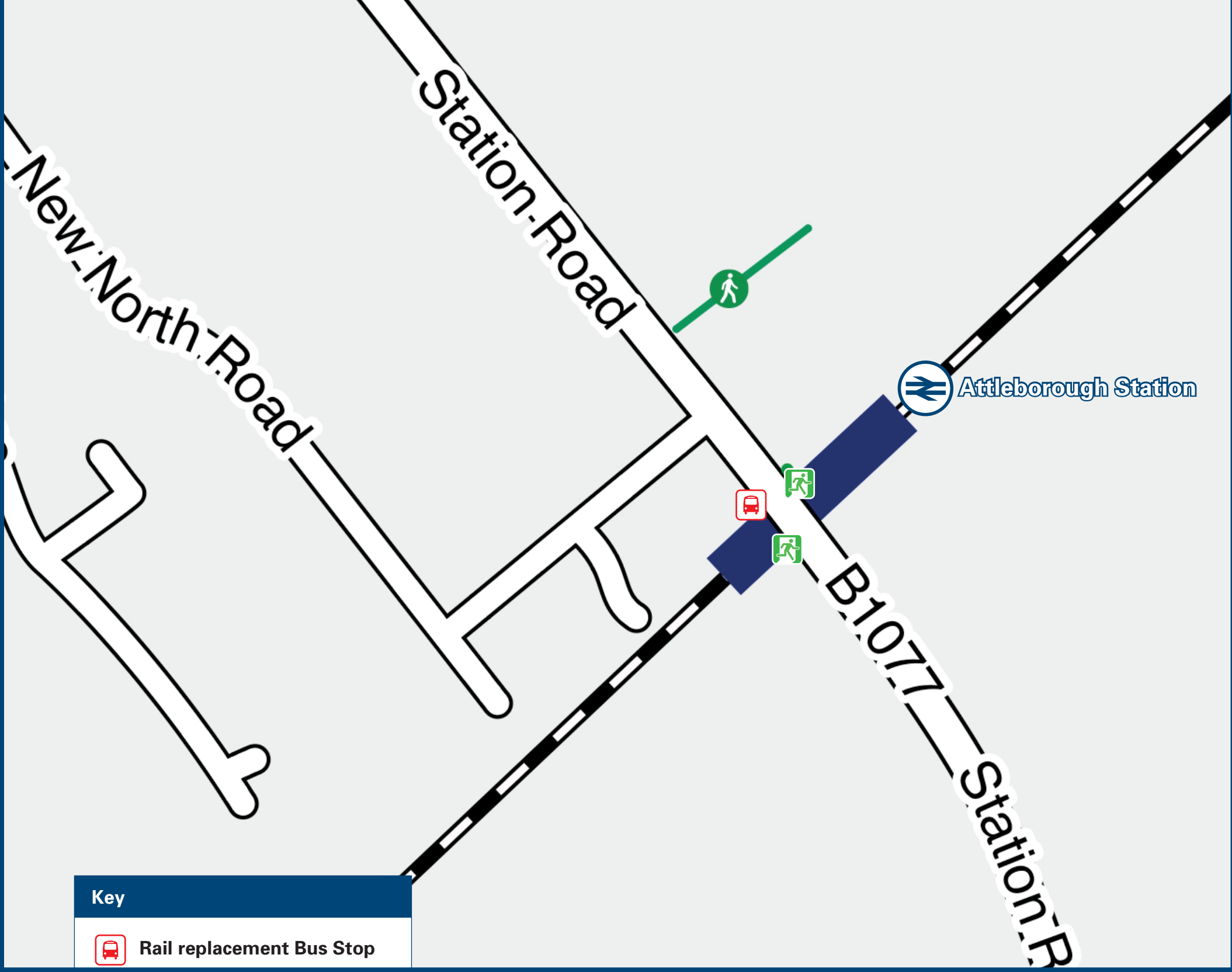
# Attleborough Station

## Onward Travel Information

### Local area map
















### Station Map





 Rail replacement buses/coach services stop at the station entrance.

### Main destinations by bus

(Data correct at August 2023)

DESTINATION	BUS ROUTES	BUS STOP
Cringleford (Interchange)	13, 13A, 13B, 13C, X13	
Hethersett	13, 13A, 13B, 13C	
Norfolk & Norwich University Hospital	13A	
Norwich (City Centre) 	13, 13A, 13B, 13C, X13	
Old Catton	13, 13C	
Spixworth	13, 13C	
Spoooner Row (Station Turn) 	13, 13A, 13B, 13C	
Wymondham (Cross) 	13, 13A, 13B, 13C	
Wymondham (Morley Turn)	13A, 13B, 13C	
Wymondham College (Grounds)	13C	

#### Notes

Bus routes 13A runs evenings only, 13B runs late evenings Monday to Saturday and Sunday service , and 13C runs at peak times only.  
Bus routes 13, 13A, 13B, 13C, X13 run from Queens Square bus stop in the village centre (Bus Stop  on the Local Area Map)  
For bus times and days of operation please contact Traveline [www.traveline.info](http://www.traveline.info) , or call: 0871 200 22 33.  
 Direct trains operate to this destination from this station.

### Taxis

Attleborough station has no taxi rank or cab office. Advance booking is essential, please consider using the following local operators: (Inclusion of this number doesn't represent any endorsement of the taxi firm)

**Road-Line Taxis**  
01953 455 725

**Taxis 60 0125**  
01953 600 125

**Haileys Taxis Ltd**  
01603 957 500

### Further information about all onward travel

#### Local Cycle Info

[norfolk.gov.uk](http://norfolk.gov.uk)

For more information about cycle routes.

#### National Cycle Info

[sustrans.org.uk](http://sustrans.org.uk)

Sustrans is the UK's leading sustainable transport charity.

#### Bus Times

See timetable displays at bus stops.

  
[www.traveline.info](http://www.traveline.info)  
0871 200 22 33  
calls cost 15p per minute plus your phone company's access charge

#### NextBuses

**Find the bus times for your stop.**

Search for a bus stop by entering a postcode, street & town or a stop name & town.

#### PlusBus



[plusbus.info](http://plusbus.info)

A discount price 'bus pass' that you buy with your train ticket. It gives you unlimited bus travel around your chosen town, on participating buses.

### National Rail Enquiries

#### Online

[nationalrail.co.uk](http://nationalrail.co.uk)

#### NRE App

Free National Rail Enquiries app for iOS and Android

#### Social Media

 [facebook.com/nationalrailenq](https://facebook.com/nationalrailenq)  
 @nationalrailenq

#### Alert Me

You can sign up to Alert Me messages on the National Rail Enquiries website where you can receive train and platform notifications directly to your smart phone.  
[nationalrail.co.uk/alertme](http://nationalrail.co.uk/alertme)

#### Contact Centre

03457 48 49 50

Calls cost no more than calls to geographic numbers (01 or 02) and may be recorded.

#### PlusBike

[nationalrail.co.uk/plusbike](http://nationalrail.co.uk/plusbike)

For more information.

greateranglia



**National Rail**  
Britain's train companies working together



This poster shows details of popular destinations and main, frequent bus routes. Additional services may run, so please check with Traveline or see posters at local bus stops. Whilst considerable care has been taken to ensure the information contained on this poster is correct and accurate, National Rail cannot accept responsibility for any loss or inconvenience caused by any errors or omissions, or for loss, damage, injury or inconvenience relating to the cancellation, alteration, delay or diversion of a service. For any feedback, please e-mail [comments@onwardtravelposters.com](mailto:comments@onwardtravelposters.com)

Scan this code with your mobile for full station information.