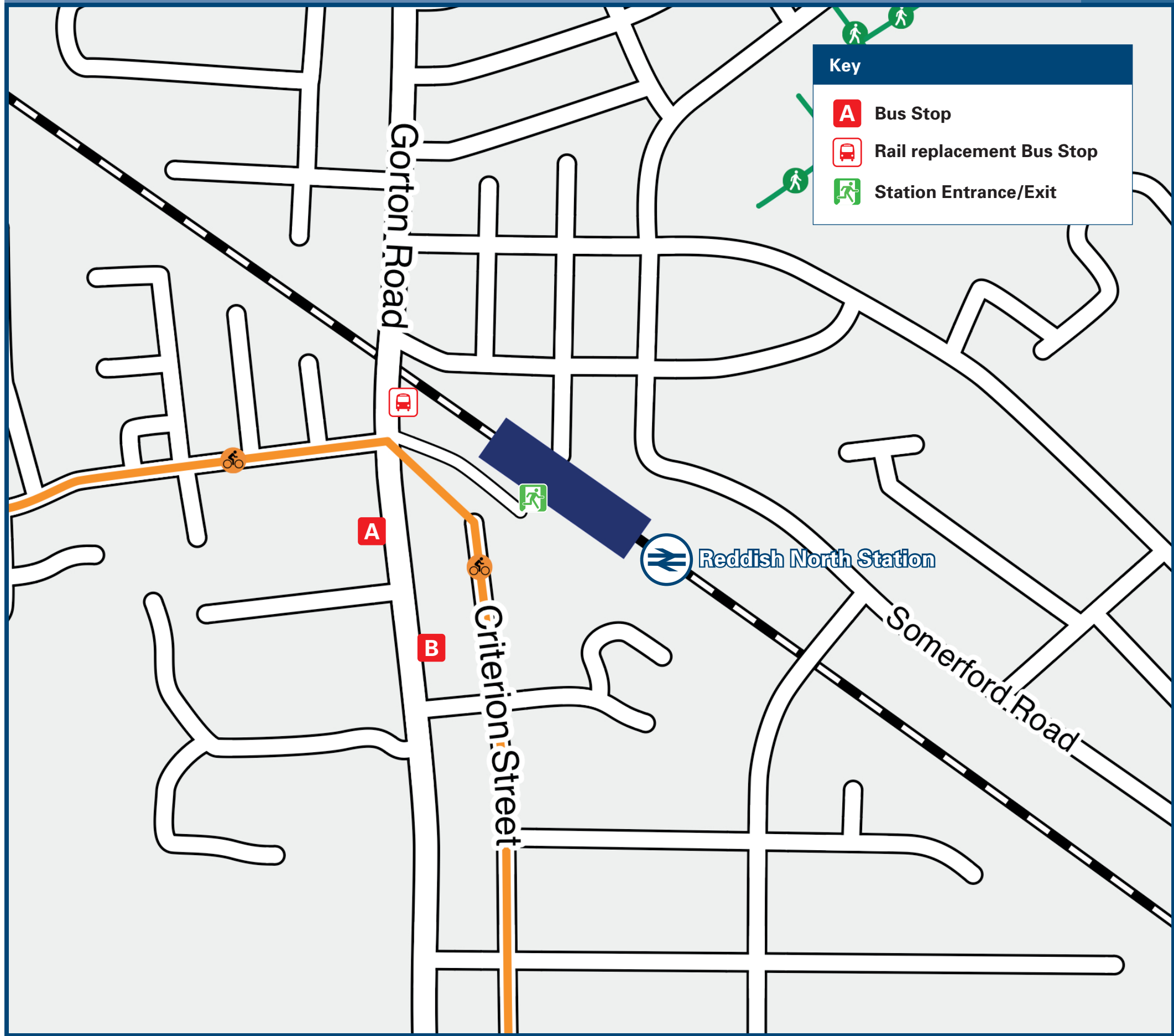




# Reddish North Station

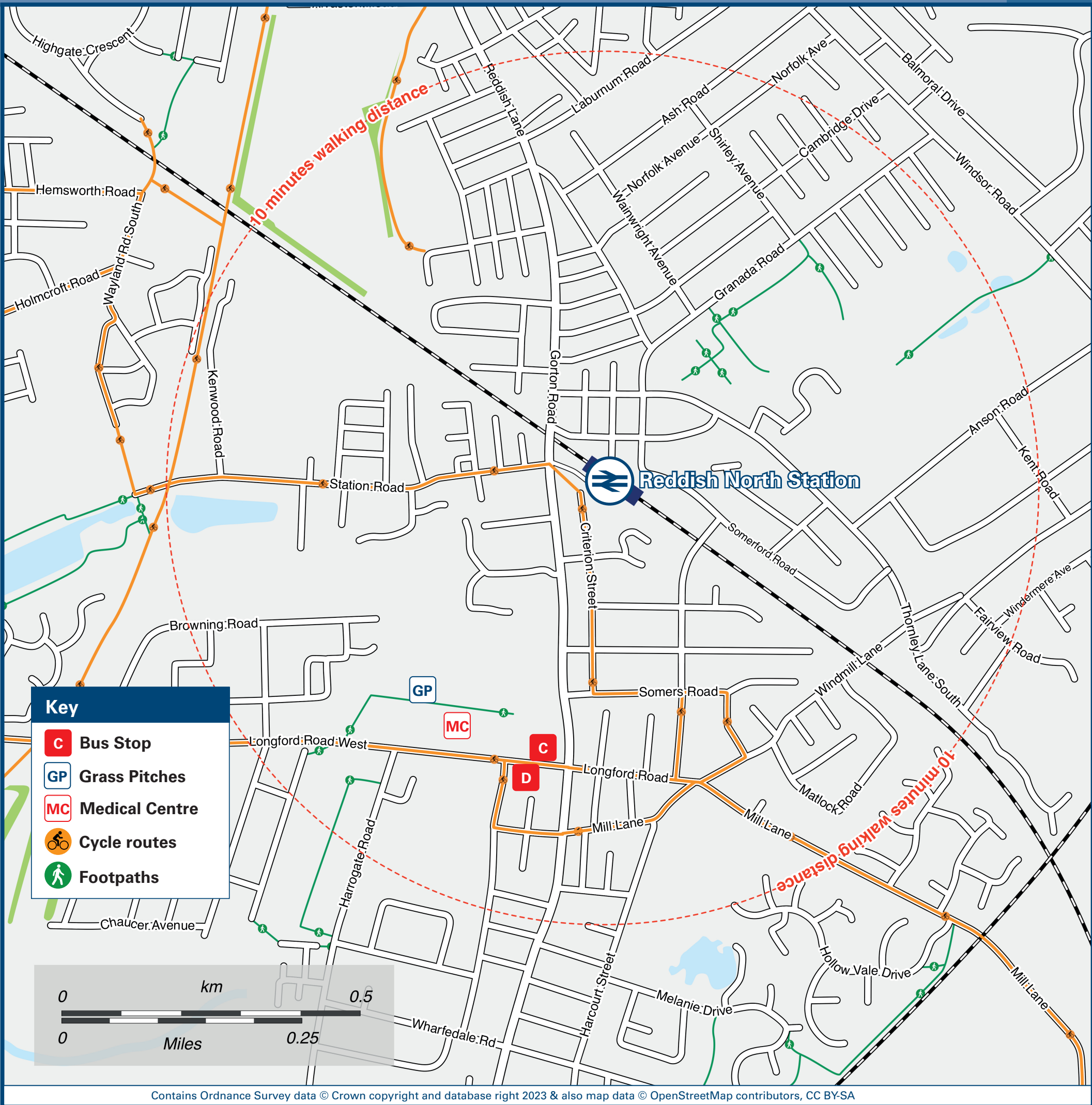
## Onward Travel Information

### Buses



Rail replacement buses depart from top of the station approach on Gorton Road.

### Local area map



### Main destinations by bus

(Data correct at November 2023)



DESTINATION	BUS ROUTES	BUS STOP
Ardwick	203	A
Ashton Moss	7	C
Ashton-under-Lyne (Interchange)	7	C
Belle Vue	203	A
Dane Bank (Windsor Road)	7	C
Didsbury	42A+	B
Droylsden	7	C
East Didsbury	42A++	B
Fairfield	7	C
Fallowfield	42A+	B
Gorton	7 203	C A

DESTINATION	BUS ROUTES	BUS STOP
Heaton Chapel	7	D
Heaton Mersey	42A++	B
Heaton Moor	42A++	B
Higher Openshaw	7	C
Manchester City Centre	203	A
Manchester Royal Infirmary	42A+	B
Reddish Bridge (Hyde Road)	7 203	C A
Reddish (Houldsworth Square)	7 42A++, 203	D B
Reddish (Longford Road West/Browning Road)	7	D

DESTINATION	BUS ROUTES	BUS STOP
Rusholme	42A+	B
South Reddish	7 203	D B
Stockport	7 203	D B
University of Manchester (Oxford Road)	42A+	B
Withington (for 'The Christie' Hospital)	42A+	B

#### Notes

Bus routes 7 and 203 operate daily, including evenings, Sundays and public holidays.  
For bus times please see bus stop timetables or contact Traveline on 0871 200 22 33.  
Direct trains operate to this destination from this station.  
+ To this destination bus route 42A operates daytime and early evenings Mondays to Saturdays only.  
++ To this destination bus route 42A operates daily, including evenings, Sundays and public holidays.  
Cycling info [www.cycling.tfgm.com](http://www.cycling.tfgm.com)

### Taxis

Reddish North station has no taxi rank or cab office. Advance booking is essential, please consider using the following local operators: (Inclusion of this number doesn't represent any endorsement of the taxi firm)

**Metro Cabs**  
0161 480 8000

**Intime Private Hire**  
0161 256 1222

**Tameside Cars**  
0161 344 5555

### Further information about all onward travel

#### Local Cycle Info

[stockport.gov.uk](http://stockport.gov.uk)  
For more information about cycle routes.

#### National Cycle Info

[sustrans.org.uk](http://sustrans.org.uk)  
Sustrans is the UK's leading sustainable transport charity.

#### Bus Times

See timetable displays at bus stops.

[www.traveline.info](http://www.traveline.info)  
0871 200 22 33  
calls cost 15p per minute plus your phone company's access charge

#### NextBuses


Find the bus times for your stop.  
Search for a bus stop by entering a postcode, street & town or a stop name & town.

#### PlusBus

[plusbus.info](http://plusbus.info)  
A discount price 'bus pass' that you buy with your train ticket. It gives you unlimited bus travel around your chosen town, on participating buses.

### National Rail Enquiries

<b>Online</b> <a href="http://nationalrail.co.uk">nationalrail.co.uk</a>	<b>NRE App</b> Free National Rail Enquiries app for iOS and Android	<b>Social Media</b> facebook.com/nationalrailenq @nationalrailenq	<b>Alert Me</b> You can sign up to Alert Me messages on the National Rail Enquiries website where you can receive train and platform notifications directly to your smart phone. <a href="http://nationalrail.co.uk/alertme">nationalrail.co.uk/alertme</a>	<b>Contact Centre</b> 03457 48 49 50 Calls cost no more than calls to geographic numbers (01 or 02) and may be recorded.	<b>PlusBike</b> <a href="http://nationalrail.co.uk/plusbike">nationalrail.co.uk/plusbike</a> For more information.
---	--	---	---	--	--



This poster shows details of popular destinations and main, frequent bus routes. Additional services may run, so please check with Traveline or see posters at local bus stops. Whilst considerable care has been taken to ensure the information contained on this poster is correct and accurate, National Rail cannot accept responsibility for any loss or inconvenience caused by any errors or omissions, or for loss, damage, injury or inconvenience relating to the cancellation, alteration, delay or diversion of a service. For any feedback, please e-mail [comments@onwardtravelposters.com](mailto:comments@onwardtravelposters.com)

Scan this code with your mobile for full station information.