



Bitterne Station

Onward Travel Information

Buses



Key

A

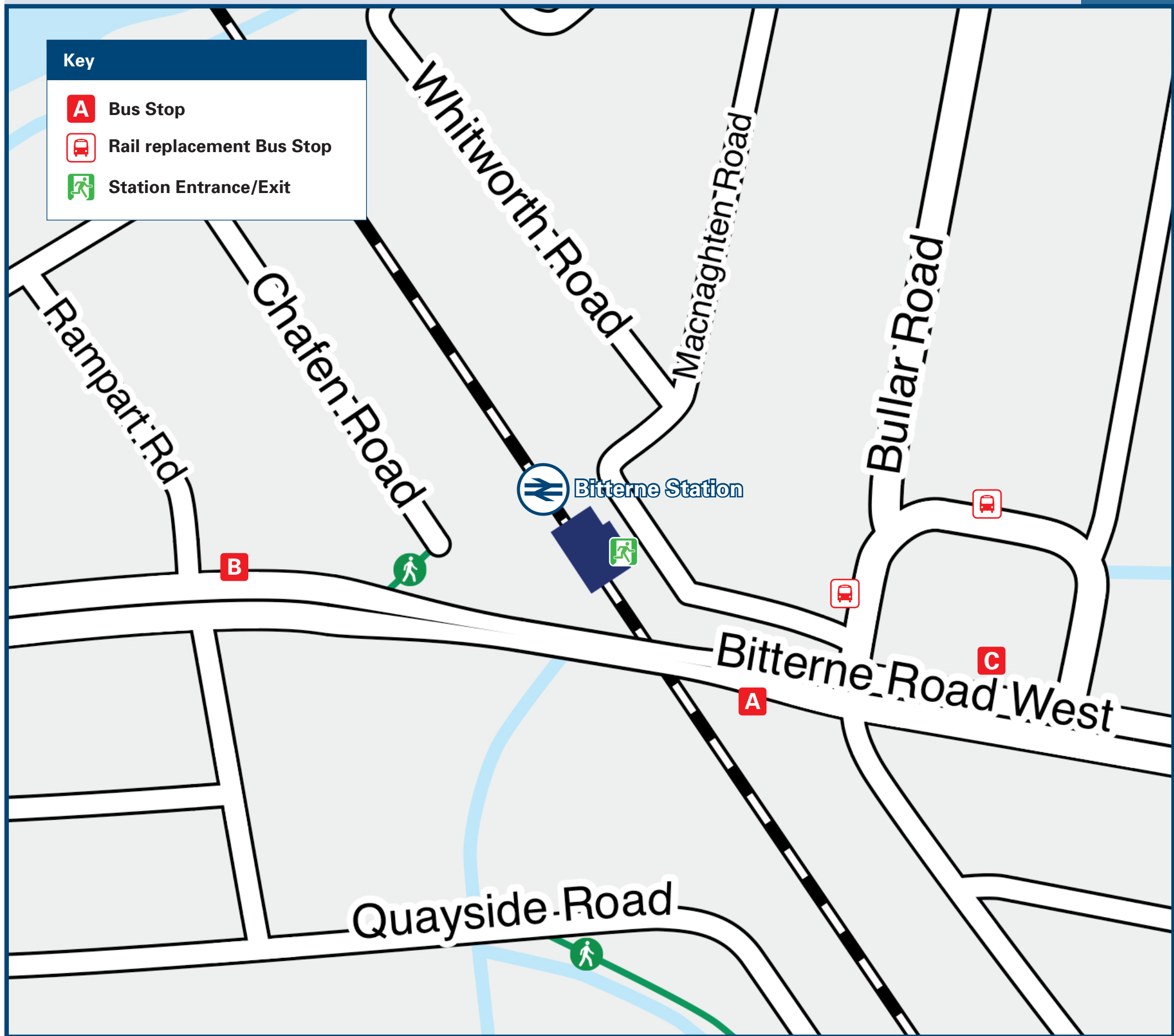
Bus Stop

Bus

Rail replacement Bus Stop

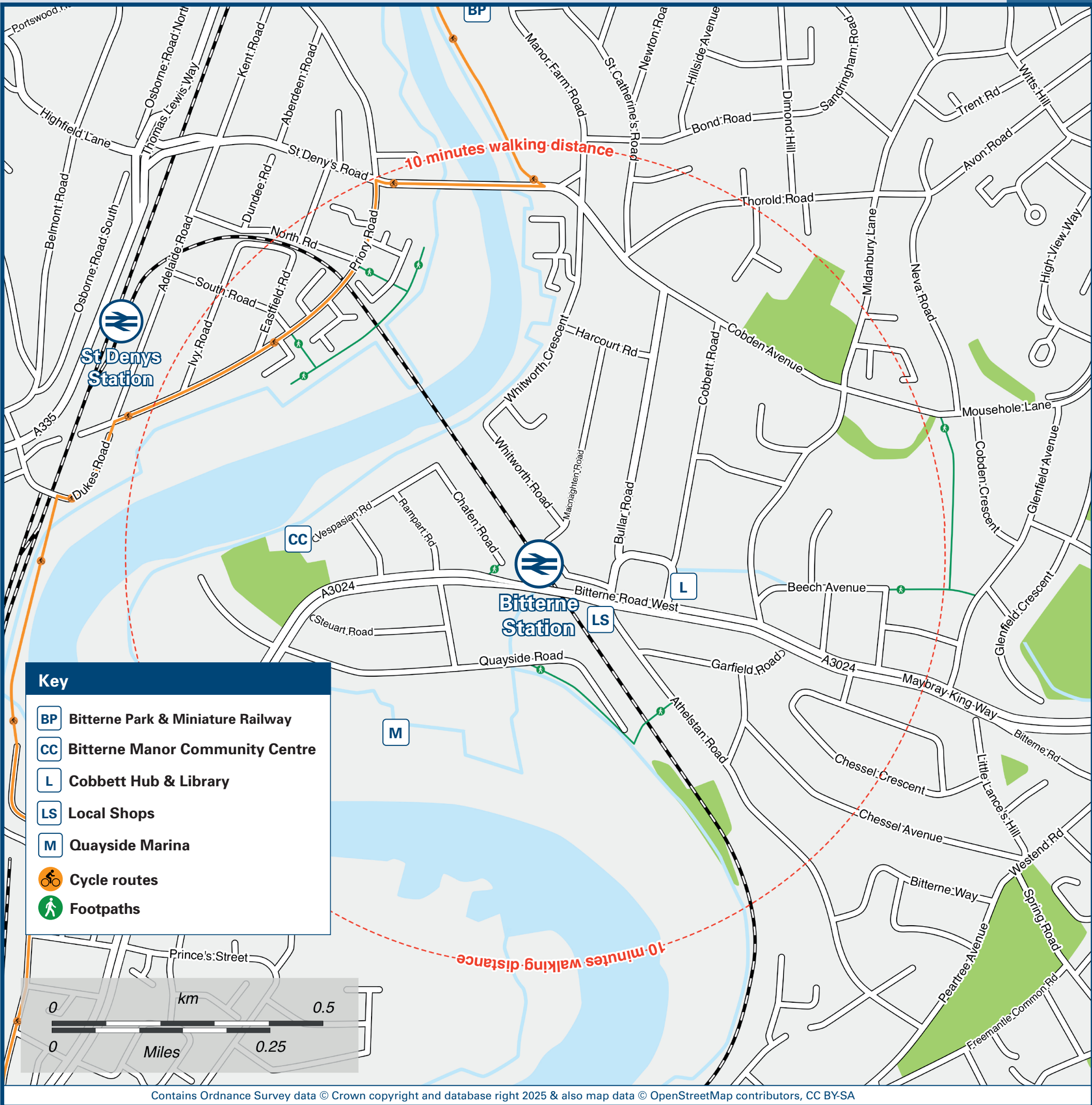
Person

Station Entrance/Exit



Rail replacement buses pick-up and depart towards Southampton from the bus stop on Bullar Road adjacent to The Station Hotel. Towards Fareham from the Bullard Road gyratory (A3035) at the bus shelter.

Local area map



Main destinations by bus

(Data correct at December 2025)



DESTINATION	BUS ROUTES	BUS STOP
Ageas Bowl (Hampshire Cricket Club)	14	<div>B</div> , <div>C</div>
Bitterne Village	3, 14, 16, 18	<div>B</div> , <div>C</div>
Boorley Green	3	<div>B</div> , <div>C</div>
Botley (The Square)	3	<div>B</div> , <div>C</div>
Hatch Bottom	14	<div>B</div> , <div>C</div>
Hedge End (Wildern Lane / Kings Copse Avenue)	3	<div>B</div> , <div>C</div>
Hedge End Retail Park	3, 14	<div>B</div> , <div>C</div>
Hightown	18	<div>B</div> , <div>C</div>
Midanbury (Townhill Way)	16	<div>B</div> , <div>C</div>

DESTINATION	BUS ROUTES	BUS STOP
Millbrook Estate	18	<div>A</div>
Moorgreen Hospital	14	<div>B</div> , <div>C</div>
Northam (for St Mary's Stadium)	3, 14, 16, 18	<div>A</div>
Shirley	18	<div>A</div>
Sholing (Bursledon Road)	18	<div>B</div> , <div>C</div>
Southampton Central Station	18	<div>A</div>
Southampton City Centre	3, 14, 16, 18	<div>A</div>
Southampton Solent University	3, 14, 16	<div>A</div>
Thornhill (Hinkler Road)	18	<div>B</div> , <div>C</div>

DESTINATION	BUS ROUTES	BUS STOP
Thornhill Park (Bitterne Road East)	3	<div>B</div> , <div>C</div>
Townhill Park (Meggeson Avenue)	16#	<div>B</div> , <div>C</div>
West End (High Street / Shops)	14	<div>B</div> , <div>C</div>
Wildern (Maunsell Way)	3, 14	<div>B</div> , <div>C</div>

Notes

For bus times and days of operation please contact Traveline on www.traveline.info or call: 0871 200 22 33
All bus routes shown run daily services, Mondays to Sundays.

Direct trains operate to this destination from this Station

To this destination, bus service 16 runs a limited evenings service, only.

Taxis

Bitterne Station has no taxi rank or cab office. Advance booking is essential, please consider using the following local operators: (Inclusion of this number doesn't represent any endorsement of the taxi firm)


Bitterne Cars Ltd
023 8043 3000

Aero Taxis
023 8001 0203

Southampton Taxis
023 8000 5005

Further information about all onward travel

Local Cycle Info	National Cycle Info	Bus Times	PlusBus
southampton.gov.uk For more information about cycle routes.	walkwheelcycletrust.org.uk	See timetable displays at bus stops. www.traveline.info 0871 200 22 33 calls cost 15p per minute plus your phone company's access charge	plusbus.info PlusBus is a discount price 'bus pass' that you buy with your train ticket. It gives you unlimited bus travel around your chosen town, on participating buses. Visit www.plusbus.info




National Rail Enquiries

Online	NRE App	Social Media	Alert Me	Contact Centre	PlusBike
nationalrail.co.uk	Free National Rail Enquiries app for iOS and Android	facebook.com/nationalrailenq @nationalrailenq	You can sign up to Alert Me messages on the National Rail Enquiries website where you can receive train and platform notifications directly to your smart phone. nationalrail.co.uk/alertme	03457 48 49 50 Calls cost no more than calls to geographic numbers (01 or 02) and may be recorded.	nationalrail.co.uk/plusbike For more information.



National Rail
Britain's train companies working together



This poster shows details of popular destinations and main, frequent bus routes. Additional services may run, so please check with Traveline or see posters at local bus stops. Whilst considerable care has been taken to ensure the information contained on this poster is correct and accurate, National Rail cannot accept responsibility for any loss or inconvenience caused by any errors or omissions, or for loss, damage, injury or inconvenience relating to the cancellation, alteration, delay or diversion of a service. For any feedback, please e-mail comments@onwardtravelposters.com

Scan this code with your mobile for full station information.