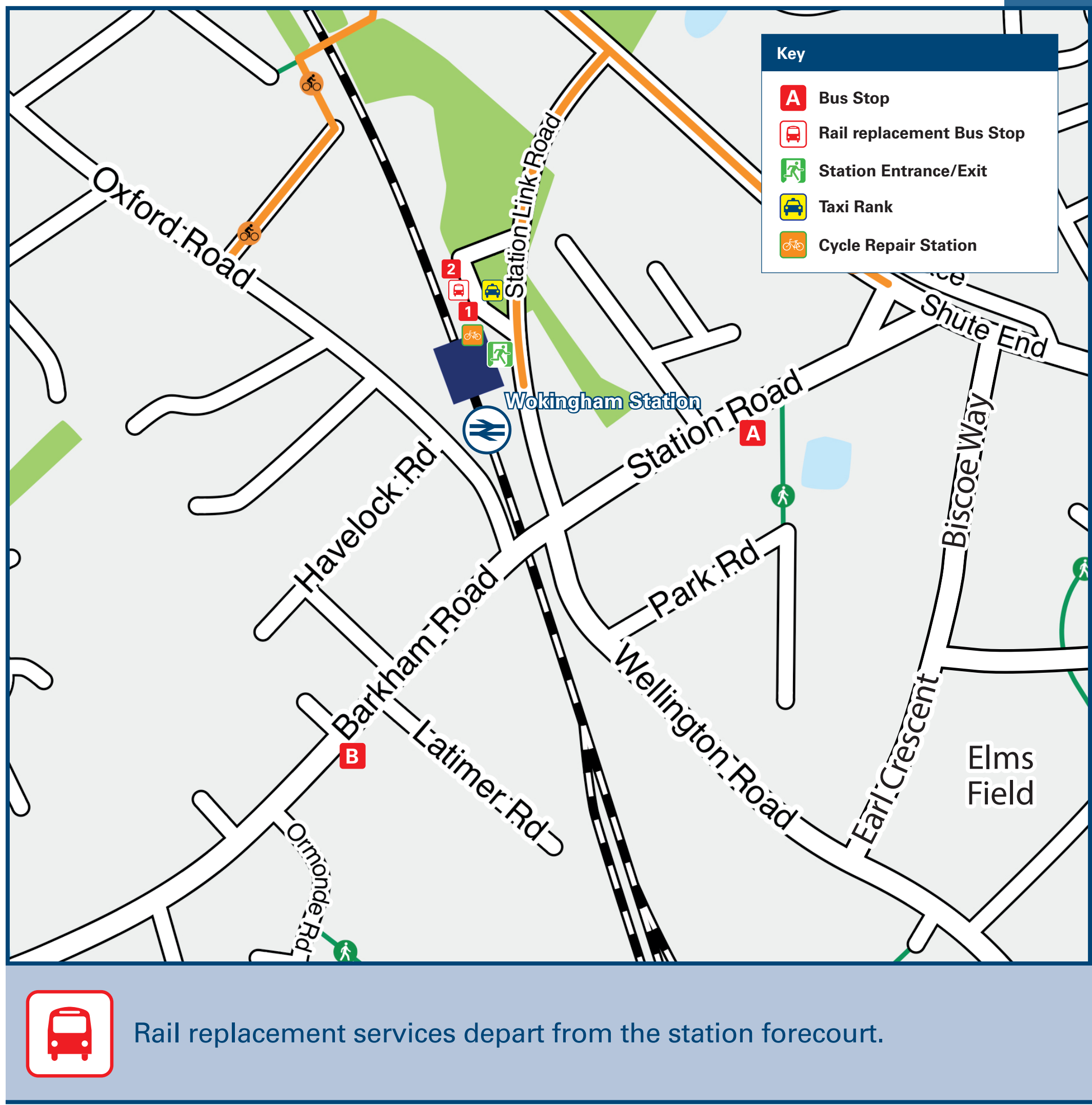




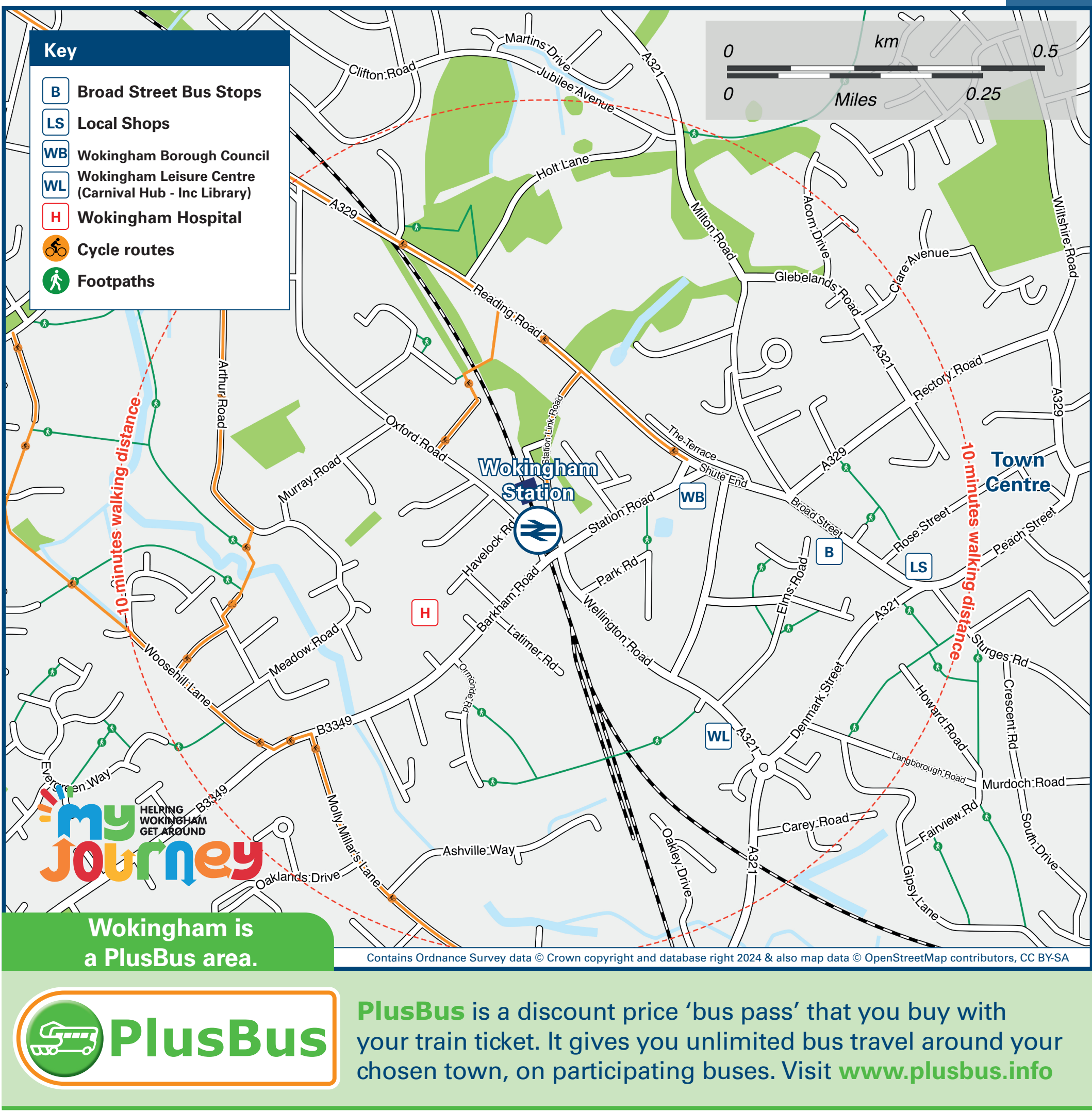
# Wokingham Station

## Onward Travel Information

### Buses and Taxis



### Local area map



### Main destinations by bus

DESTINATION	BUS ROUTES	BUS STOP	DESTINATION	BUS ROUTES	BUS STOP	DESTINATION	BUS ROUTES	BUS STOP
Arborfield	3	B	Great Hollands (Bracknell)	4	1	Wokingham Hospital	5 minutes walk from this station (see local area map)	
Arborfield Garrison	3	B	Jennett's Park (Bracknell)	4	1	Wokingham (London Road)	4, X4	1
Arborfield Green	3	B	John Nike Leisure Centre	X4	1	Wokingham (Town Centre/ Broad Street)	3, 4, X4, 121, 122, 123, 125, 151, 151A	1
Barkham	3	B	Loddon Bridge	4, X4	2	Woosehill	122, 123	2
Bean Oak Estate (London Road)	4, X4	1	Matthews Green	122	2			
Bean Oak Estate (Shops)	151, 151A	1	Mulberry View (Diamond Jubilee Way)	121	1			
Binfield	151, 151A	1	Nine Mile Ride	3	B			
Bracknell	4, X4, 151, 151A	1	Norrey's Estate (Ashridge Shops)	121, 151A	1			
California Country Park	3	B	Popeswood	X4, 151, 151A	1			
California Crossroads	3, 125*, 125A, 125B	B	Reading (Town Centre)	4, X4	2			
Dowles Green (Keephatch Road)	121	1	Royal Berkshire Hospital	3	B			
Earley	4, X4	2	Shinfield	3	B			
Emmbrook	4, X4, 122	2	Southern Estates (Bracknell)	4	1			
Finchampstead (Barkham Ride)	3	B	University of Reading (Whiteknights Campus) #	4, X4	2			
Finchampstead (Finchampstead Road)	3	B	Winnersh	4, X4	2			
			Winnersh Triangle	4, X4	2			

### Taxis

Wokingham station is served by a taxi rank or a cab office. Check availability before travelling, and pre-book if necessary. Please consider using the following local operators: (Inclusion of this number doesn't represent any endorsement of the taxi firm)

A2B Taxis  
0118 973 1111

Godspeed Cars  
07587 867 981

Platinum  
0118 907 9229

Swift  
0118 436 3636

### Further information about all onward travel

<b>Local Cycle Info</b> <a href="http://myjourneywokingham.com">myjourneywokingham.com</a> For more information about active and sustainable transport in Wokingham.	<b>National Cycle Info</b> <a href="http://sustrans.org.uk">sustrans.org.uk</a> Sustrans is the UK's leading sustainable transport charity.	<b>Bus Times</b> See timetable displays at bus stops. <a href="http://www.traveline.info">www.traveline.info</a> 0871 200 22 33 calls cost 10p per minute plus your phone company's access charge	<b>NextBuses</b> Find the bus times for your stop. Search for a bus stop by entering a postcode, street & town or a stop name & town.	<b>PlusBus</b> <a href="http://plusbus.info">plusbus.info</a> A discount price 'bus pass' that you buy with your train ticket. It gives you unlimited bus travel around your chosen town, on participating buses.
--	---	---	---	---


### National Rail Enquiries

<b>Online</b> <a href="http://nationalrail.co.uk">nationalrail.co.uk</a>	<b>NRE App</b> Free National Rail Enquiries app for iOS and Android	<b>Social Media</b> facebook.com/nationalrailenq @nationalrailenq	<b>Alert Me</b> You can sign up to Alert Me messages on the National Rail Enquiries website where you can receive train and platform notifications directly to your smart phone. <a href="http://nationalrail.co.uk/alertme">nationalrail.co.uk/alertme</a>	<b>Contact Centre</b> 03457 48 49 50 Calls cost no more than calls to geographic numbers (01 or 02) and may be recorded.	<b>PlusBike</b> <a href="http://nationalrail.co.uk/plusbike">nationalrail.co.uk/plusbike</a> For more information.
---	--	---	---	--	--

South Western  
Railway



National Rail  
Britain's train companies working together



This poster shows details of popular destinations and main, frequent bus routes. Additional services may run, so please check with Traveline or see posters at local bus stops. Whilst considerable care has been taken to ensure the information contained on this poster is correct and accurate, National Rail cannot accept responsibility for any loss or inconvenience caused by any errors or omissions, or for loss, damage, injury or inconvenience relating to the cancellation, alteration, delay or diversion of a service. For any feedback, please e-mail [comments@onwardtravelposters.com](mailto:comments@onwardtravelposters.com)

Scan this code with your mobile for full station information.