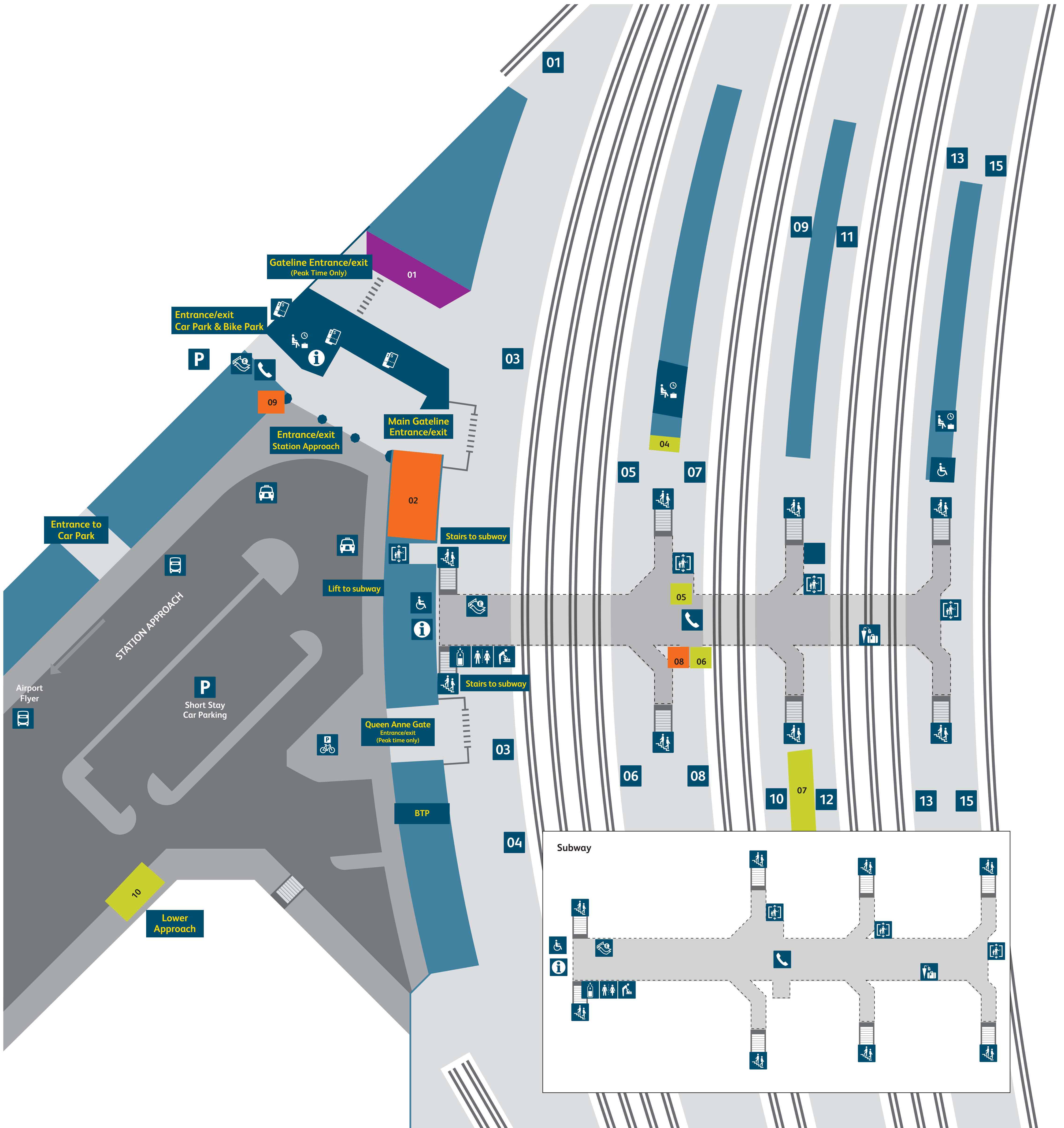



















Bristol Temple Meads




Station map







Services and facilities

- Accessible toilets 
 - Baby Change Facilities 
 - Bike parking 
 - Buses 
 - Cash point 
 - Information 
 - Lift 
 - Lost property 
 - Parking 
 - Platform numbers 
 - Stairs 
 - Taxis 
 - Telephones 
- Tickets 
 - Toilets 
 - Waiting room 
 - Water fountain 

Shopping

- Lily Violet May Florist 
- M&S / WHSmith / Costa 
- WHSmith 

Food and drink

- Hart's Bakery (Lower Approach) 
- Café Local 
- West Cornwall Pasty 
- Starbucks 

Coming Soon

- Coming Soon 

If you need help please speak to one of our staff or call our helpline on

03457 11 41 41



Scan the QR Code for the directory

networkrail.co.uk/bristol-temple-meads

 @networkrailwest