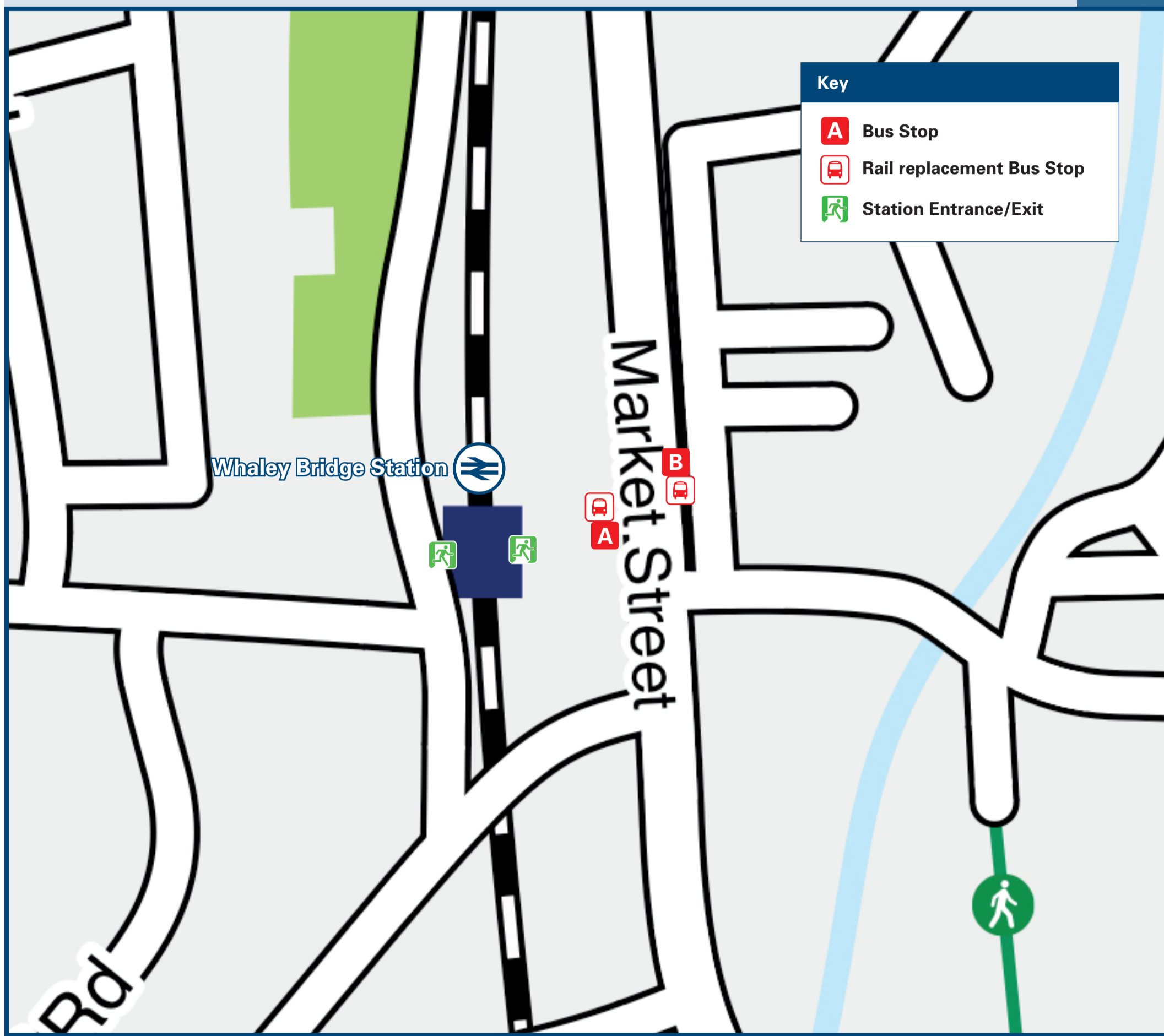




Whaley Bridge Station

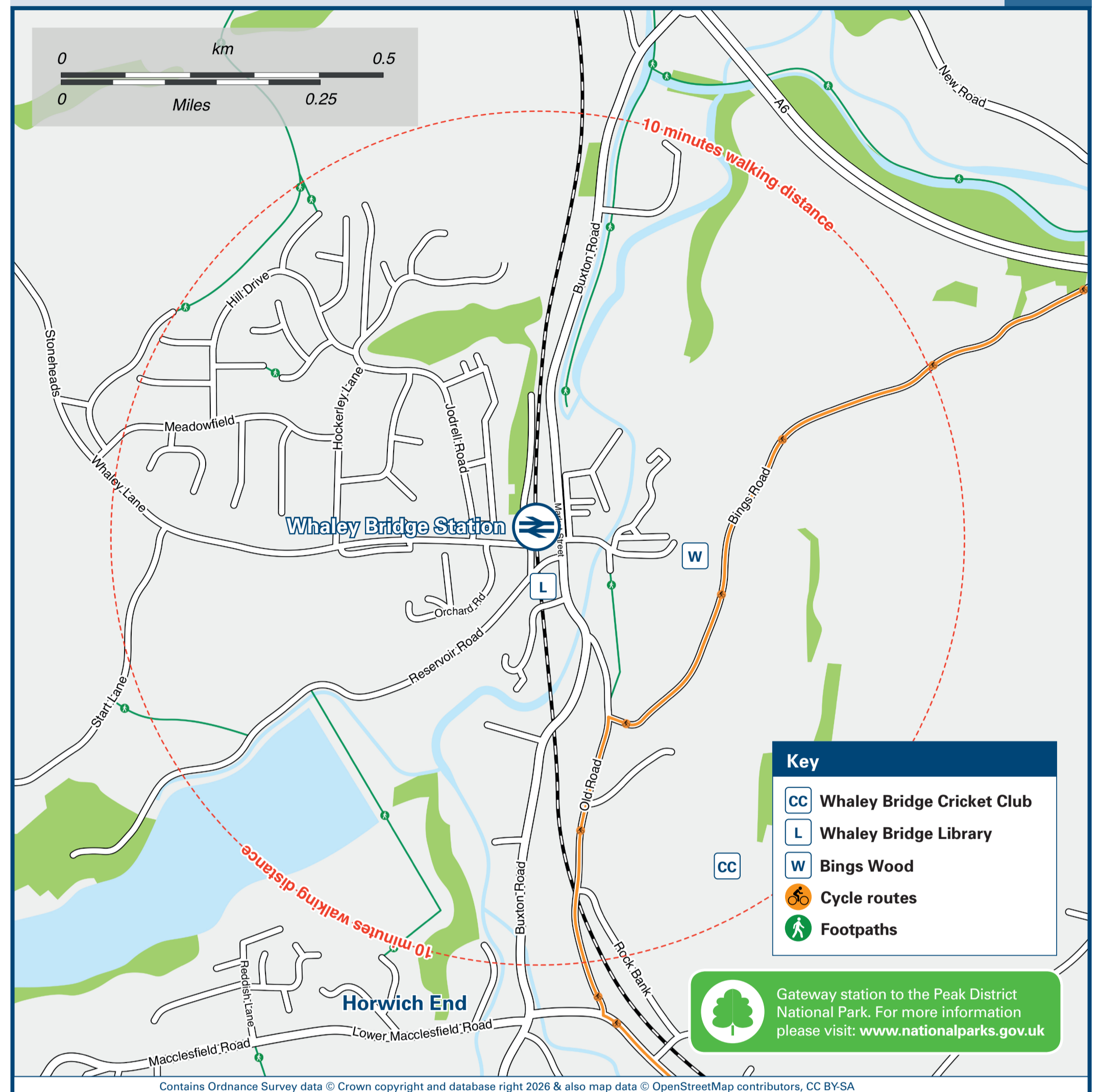
Onward Travel Information

Buses



Rail replacement transport: For Buxton - bus stop opposite the Joddrell Arms Pub on Buxton Road. For Manchester bus stop outside the Joddrell Arms Pub at the bottom of the Station Approach Road.

Local area map



Main destinations by bus

(Data correct at February 2026)

DESTINATION	BUS ROUTES	BUS STOP
Birch Vale	60, 61	A
Buxton	190	A
Buxworth	61, Skyline 199	B
Chapel-en-le-Frith	190	A
Chinley	190	A
Disley	190	A
Dove Holes	Skyline 199	B
Fernilee	61	B
Furness Vale	60, 61, Skyline 199	A
Glossop	61	A
Grouse Inn	61	B
Hayfield	60, 61	A
Hazel Grove	61	A
High Lane	Skyline 199	A

DESTINATION	BUS ROUTES	BUS STOP
Horwich End	60, 61, Skyline 199	B
Hurdsfield	60	B
Kettleshulme	60	B
Little Hayfield	61	A
Macclesfield	60	B
Manchester Airport	Skyline 199	A
New Mills (Bus Station)	60, 61, Skyline 199*	A
Newtown	60, 61, Skyline 199	A
Peak Dale	190	A
Peak Forest	Skyline 199#	B
Rainow	190	A
Shallcross Estate	60	B
Sparrowpit	190	A
Stepping Hill (for Stepping Hill Hospital)	190	B
Stockport	Skyline 199	A

DESTINATION	BUS ROUTES	BUS STOP
Stoneheads (Meadowfield, Whaley Bridge)	15 minutes walk from this station, see Local area map	
Tunstead Milton	Skyline 199	B
Upper End	190	A
Waterswallows	190	A

Notes

Bus routes 60, 61 and 190 operate services on Mondays to Saturdays, only. No Sunday services.
 Bus route Skyline 199 operates daily services.
 For bus times and days of operation please contact Traveline on www.traveline.info or call: 0871 200 22 33
 Direct trains operate to this destination from Whaley Bridge station.
 Change here for connecting domestic and international airline services.
 * Bus route Skyline 199 operates to New Mills bus station early mornings daily only.
 # Bus route Skyline 199 operates to Peak Dale on Mondays to Saturdays only. No service on Sundays and Bank Holidays.
 National Park Peak District National Park www.peakdistrict.gov.uk

Taxis

Whaley Bridge station has no taxi rank or cab office. Advance booking is essential, please consider using the following local operators: (Inclusion of this number doesn't represent any endorsement of the taxi firm)

Buxton Radio Taxis
01298 234 57

Al's Private Hire
07854 272 571


TM Private Hire
01298 812 148

Further information about all onward travel

Local Cycle Info www.derbyshire.gov.uk For more information about cycle routes.	National Cycle Info walkwheelcycletrust.org.uk	Bus Times See timetable displays at bus stops. www.traveline.info 0871 200 22 33 call cost 12p per minute plus your phone company's access charge	PlusBus plusbus.info PlusBus is a discount price 'bus pass' that you buy with your train ticket. It gives you unlimited bus travel around your chosen town, on participating buses. Visit www.plusbus.info
---	--	--	---

National Rail Enquiries

Online nationalrail.co.uk	NRE App Free National Rail Enquiries app for iOS and Android	Social Media facebook.com/nationalrailenq @nationalrailenq	Alert Me You can sign up to Alert Me messages on the National Rail Enquiries website where you can receive train and platform notifications directly to your smart phone. nationalrail.co.uk/alertme	Contact Centre 03457 48 49 50 Calls cost no more than calls to geographic numbers (01 or 02) and may be recorded.	PlusBike nationalrail.co.uk/plusbike For more information.
---	--	---	---	--	--



This poster shows details of popular destinations and main, frequent bus routes. Additional services may run, so please check with Traveline or see posters at local bus stops. Whilst considerable care has been taken to ensure the information contained on this poster is correct and accurate, National Rail cannot accept responsibility for any loss or inconvenience caused by any errors or omissions, or for loss, damage, injury or inconvenience relating to the cancellation, alteration, delay or diversion of a service. For any feedback, please e-mail comments@onwardtravelposters.com

Scan this code with your mobile for full station information.