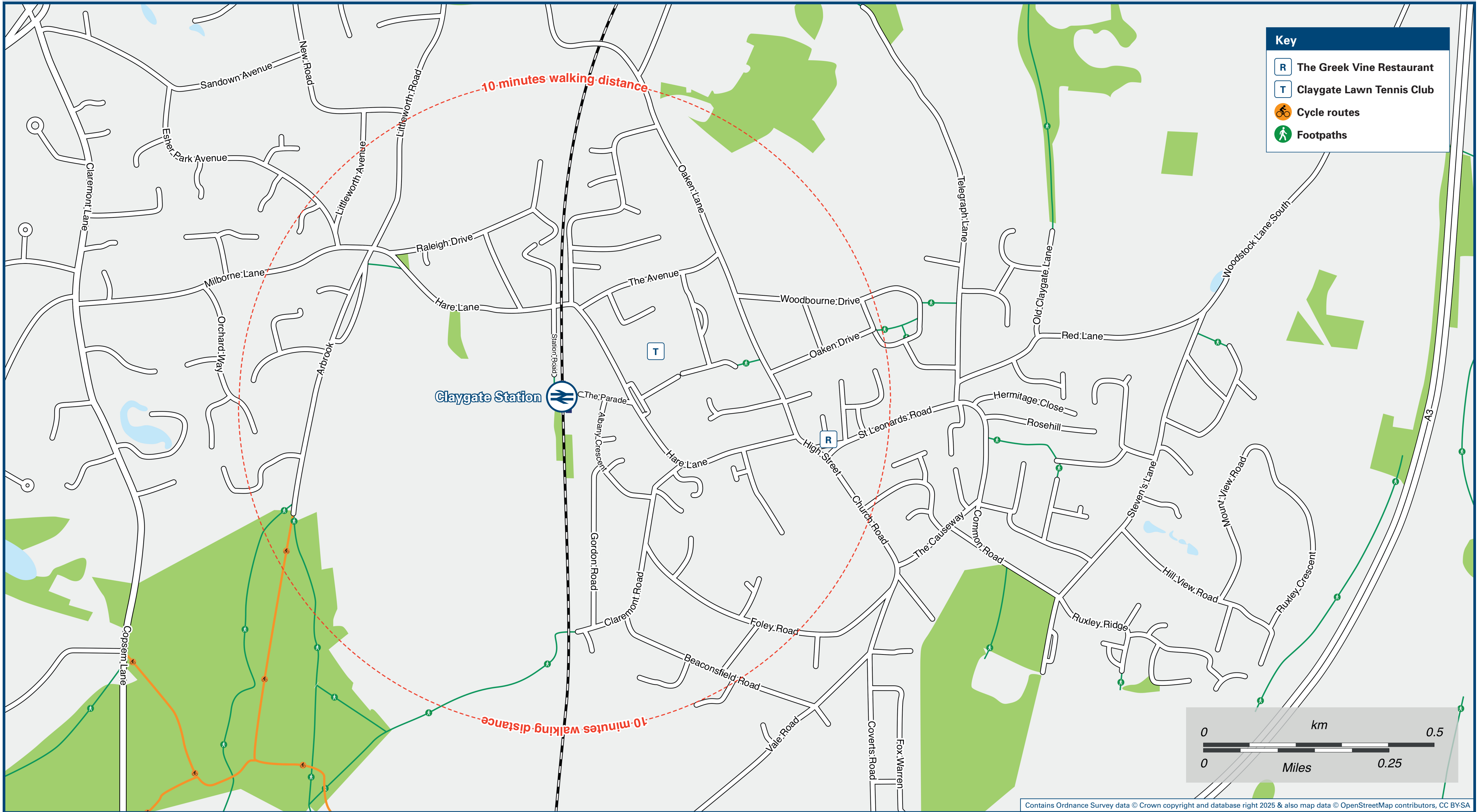




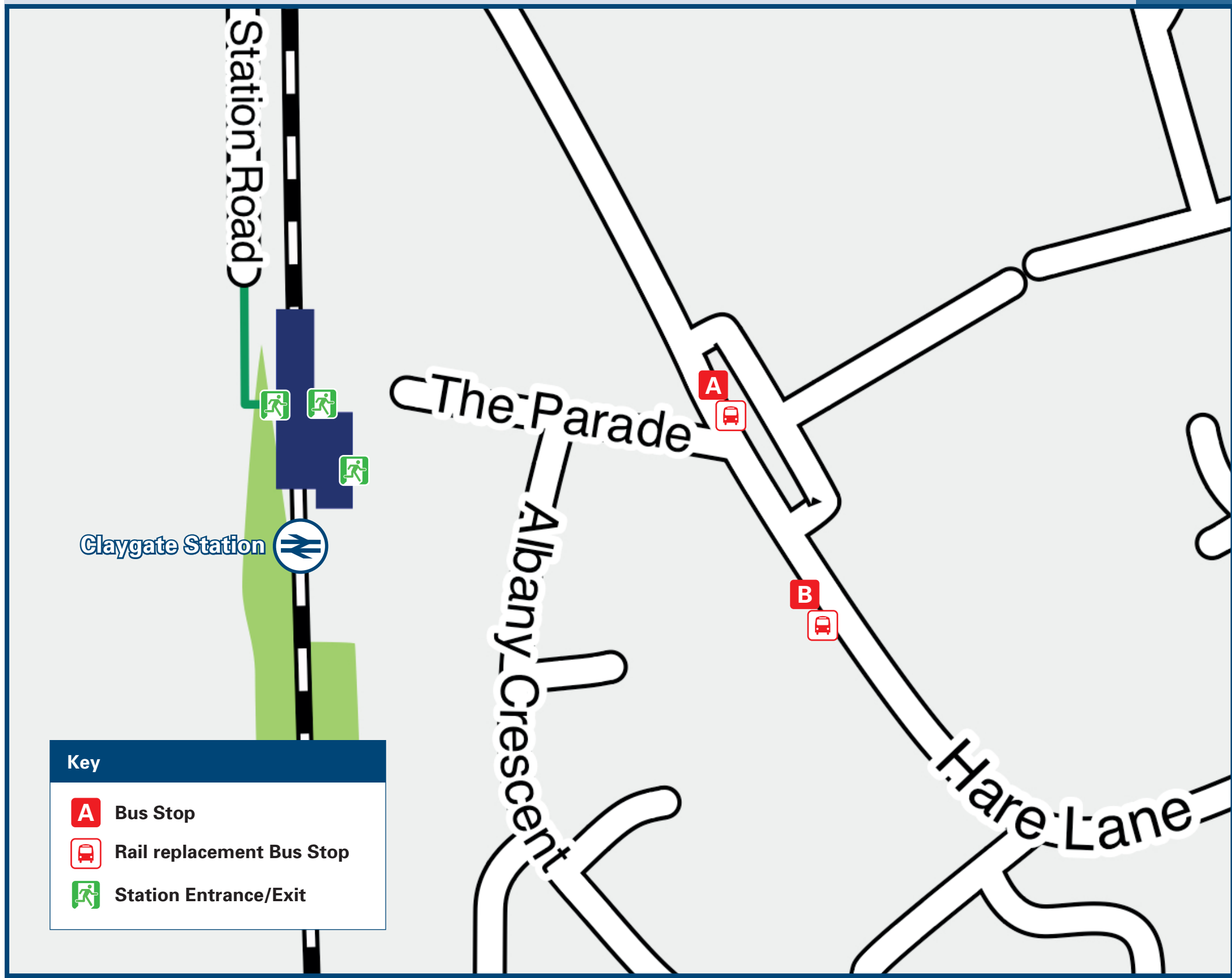
# Claygate Station

## Onward Travel Information

### Local area map



### Buses



Rail replacement buses coaches depart from Hare Lane: Towards Surbiton from bus stop **A** (outside Boots) and from Surbiton from bus stop **B** (opposite The Co-operative Food store), see map above.

### Main destinations by bus

(Data correct at November 2025)

DESTINATION	BUS ROUTES	BUS STOP
Esher	K3	<b>B</b>
Hinchley Wood	K3	<b>A</b>
Kingston Upon Thames	K3	<b>A</b>
Kingston Vale	K3	<b>A</b>
Long Ditton	K3	<b>A</b>
Norbiton	K3	<b>A</b>
Putney Vale	K3	<b>A</b>
Surbiton	K3	<b>A</b>

**Notes** Bus route K3 operates daily services, Mondays to Sundays.  
For bus times and days of operation please contact Traveline on [www.traveline.info](http://www.traveline.info) or call: 0871 200 22 33  
 Direct trains operate to this destination from this station.

### Taxis

Claygate station is served by a taxi rank or cab office. Check availability before travelling, and pre-book if necessary. Please consider using the following local operators: (Inclusion of this number doesn't represent any endorsement of the taxi firm)

**Claremont Cars**  
01372 471 471

**Esher Taxis**  
01372 727 272

**Surbiton Cars**  
020 8391 3333

### Further information about all onward travel

#### Local Cycle Info

[elmbridge.gov.uk](http://elmbridge.gov.uk)  
For more information about cycle routes.

#### National Cycle Info

[walkwheelcycletrust.org.uk](http://walkwheelcycletrust.org.uk)


#### Bus Times

See timetable displays at bus stops.

[www.traveline.info](http://www.traveline.info)  
0871 200 22 33  
calls cost 15p per minute  
plus your phone company's access charge

#### PlusBus

[plusbus.info](http://plusbus.info)  
PlusBus is a discount price 'bus pass' that you buy with your train ticket. It gives you unlimited bus travel around your chosen town, on participating buses. Visit [www.plusbus.info](http://www.plusbus.info)



### National Rail Enquiries

<b>Online</b> <a href="http://nationalrail.co.uk">nationalrail.co.uk</a>	<b>NRE App</b> Free National Rail Enquiries app for iOS and Android	<b>Social Media</b> <a href="https://facebook.com/nationalrailenq">facebook.com/nationalrailenq</a> @nationalrailenq	<b>Alert Me</b> You can sign up to Alert Me messages on the National Rail Enquiries website where you can receive train and platform notifications directly to your smart phone. <a href="http://nationalrail.co.uk/alertme">nationalrail.co.uk/alertme</a>	<b>Contact Centre</b> 03457 48 49 50 Calls cost no more than calls to geographic numbers (01 or 02) and may be recorded.	<b>PlusBike</b> <a href="http://nationalrail.co.uk/plusbike">nationalrail.co.uk/plusbike</a> For more information.
---	--	--	---	--	--

**South Western Railway**



**National Rail**  
Britain's train companies working together



This poster shows details of popular destinations and main, frequent bus routes. Additional services may run, so please check with Traveline or see posters at local bus stops. Whilst considerable care has been taken to ensure the information contained on this poster is correct and accurate, National Rail cannot accept responsibility for any loss or inconvenience caused by any errors or omissions, or for loss, damage, injury or inconvenience relating to the cancellation, alteration, delay or diversion of a service. For any feedback, please e-mail [comments@onwardtravelposters.com](mailto:comments@onwardtravelposters.com)

Scan this code with your mobile for full station information.