



# Westhoughton Station

## Onward Travel Information

### Buses



Key

A

Bus Stop

Bus

Rail replacement Bus Stop

Person

Station Entrance/Exit



Rail replacement buses depart from bus stops on Church Street, near the station entrance.

### Local area map



Key

L

Westhoughton Library

S

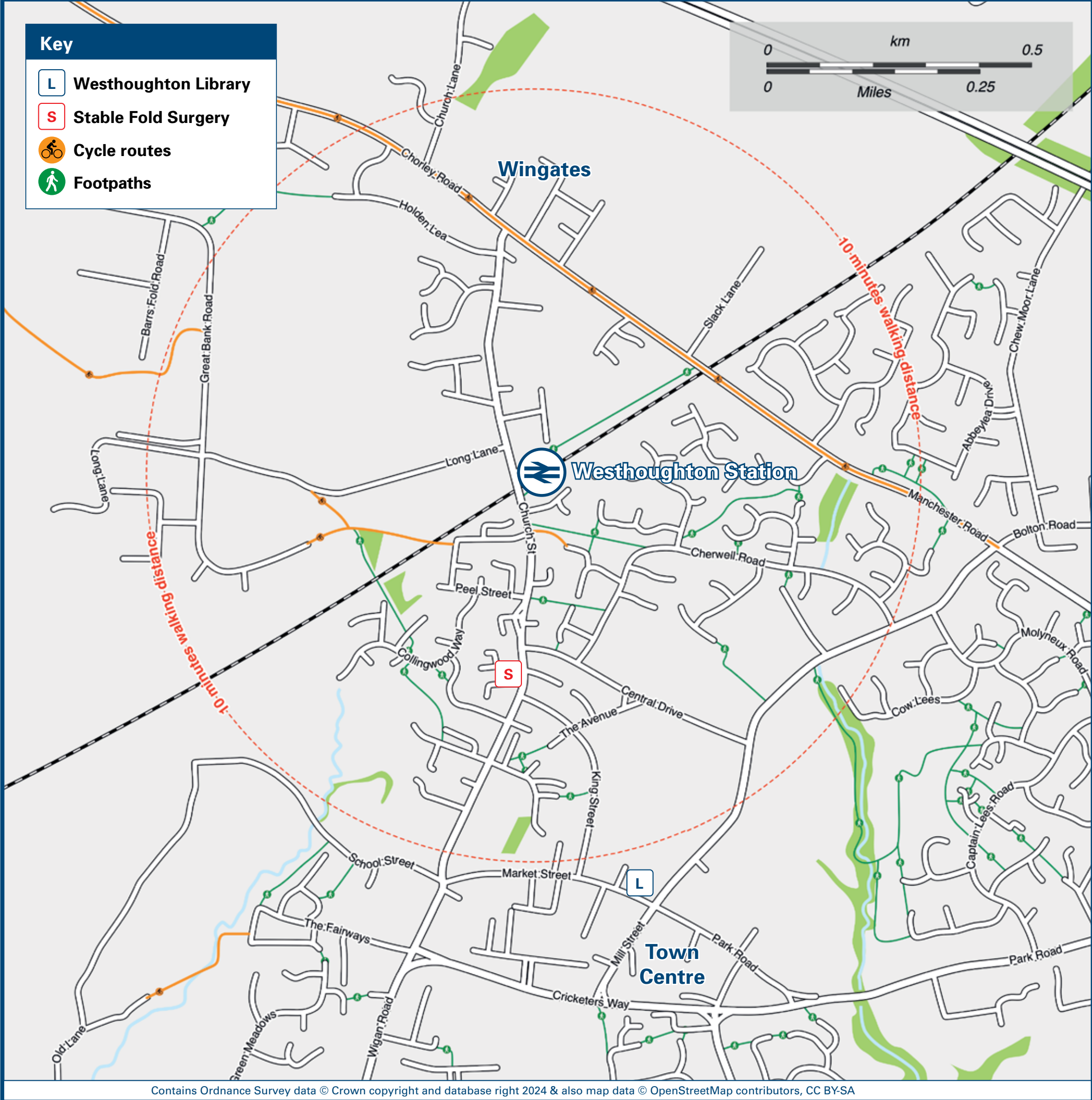
Stable Fold Surgery

Person

Cycle routes

Person

Footpaths



Contains Ordnance Survey data © Crown copyright and database right 2024 & also map data © OpenStreetMap contributors, CC BY-SA

### Main destinations by bus

(Data correct at October 2024)



DESTINATION	BUS ROUTES	BUS STOP
Atherton	516	B C
Blackrod	521	A D
Bolton (Interchange) 🚶	520	B C
Brazley (Chorley New Road)	516	A D
Chequerbent (Park Road)	521	B C
Chew Moor	520	B C
Daisy Hill (Church)	516	B C
Deane	520	B C
Farnworth 🚶	521	B C
Horwich (Old Lord's Estate)	516	A D
Horwich (Town Centre)	516	A D
Horwich Parkway Station	516 #	A D

DESTINATION	BUS ROUTES	BUS STOP
Howe Bridge	516	B C
Ladybridge	520	B C
Leigh	516	B C
Little Lever	521	B C
Lostock	520	B C
Middlebrook (Lostock Lane, for Hazel Fold Estate)	516	A D
Middlebrook (Parklands Business Park)	516	A D
Middlebrook (Retail & Leisure Park)	516	A D
Moses Gate 🚶	521	B C
New Bury	521	B C
Over Hulton	521	B C

DESTINATION	BUS ROUTES	BUS STOP
Royal Bolton Hospital	521	B C
Toughsheet Community Stadium (Bolton Wanderers FC)	516	A D
Westhoughton (Town Centre) 🚶 @	516, 520, 521	B C
Wingates 🚶 @	516, 521	A D

#### Notes

Bus routes 516, 520 and operate daily, including evenings, Sundays and public holidays.  
Bus route 521 operates Mondays to Saturdays.  
For bus times please see bus stop timetables or contact Traveline on 0871 200 22 33.  
🚶 Direct trains operate to this destination from this station.  
🚶 It's a 15 minutes walk to Westhoughton town centre and a 10 minutes walk to Wingates from this station, see Local area map for directions.  
@ Additional bus services operate from Westhoughton town centre, contact Traveline for details.  
# Alight bus at the Toughsheet Community Stadium for Horwich Parkway station.

### Taxis

Westhoughton station has no taxi rank or cab office. Advance booking is essential, please consider using the following local operators: (Inclusion of this number doesn't represent any endorsement of the taxi firm)

Premier Cars  
01942 818 027

Star 4  
01 Taxis 01942 810 401

Timewise Travel  
01942 799 094

#### Further information about all onward travel

##### Local Cycle Info

[bolton.gov.uk](https://bolton.gov.uk)

For more information about cycle routes.

##### National Cycle Info

[sustrans.org.uk](https://sustrans.org.uk)

Sustrans is the UK's leading sustainable transport charity.

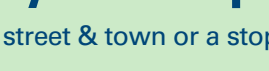
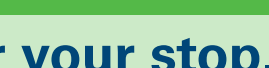
##### Bus Times

See timetable displays at bus stops.

[www.traveline.info](https://www.traveline.info)  
0871 200 22 33  
calls cost 15p per minute plus your phone company's access charge

##### NextBuses

Find the bus times for your stop.  
Search for a bus stop by entering a postcode, street & town or a stop name & town.



##### PlusBus

[plusbus.info](https://plusbus.info)

A discount price 'bus pass' that you buy with your train ticket. It gives you unlimited bus travel around your chosen town, on participating buses.



#### National Rail Enquiries

Online	NRE App	Social Media	Alert Me	Contact Centre	PlusBike
<a href="https://nationalrail.co.uk">nationalrail.co.uk</a>	Free National Rail Enquiries app for iOS and Android	<a href="https://facebook.com/nationalrailenq">facebook.com/nationalrailenq</a> <a href="https://twitter.com/nationalrailenq">@nationalrailenq</a>	You can sign up to Alert Me messages on the National Rail Enquiries website where you can receive train and platform notifications directly to your smart phone. <a href="https://nationalrail.co.uk/alertme">nationalrail.co.uk/alertme</a>	03457 48 49 50 Calls cost no more than calls to geographic numbers (01 or 02) and may be recorded.	<a href="https://nationalrail.co.uk/plusbike">nationalrail.co.uk/plusbike</a> For more information.



**National Rail**  
Britain's train companies working together



This poster shows details of popular destinations and main, frequent bus routes. Additional services may run, so please check with Traveline or see posters at local bus stops. Whilst considerable care has been taken to ensure the information contained on this poster is correct and accurate, National Rail cannot accept responsibility for any loss or inconvenience caused by any errors or omissions, or for loss, damage, injury or inconvenience relating to the cancellation, alteration, delay or diversion of a service. For any feedback, please e-mail [comments@onwardtravelposters.com](mailto:comments@onwardtravelposters.com)

Scan this code with your mobile for full station information.