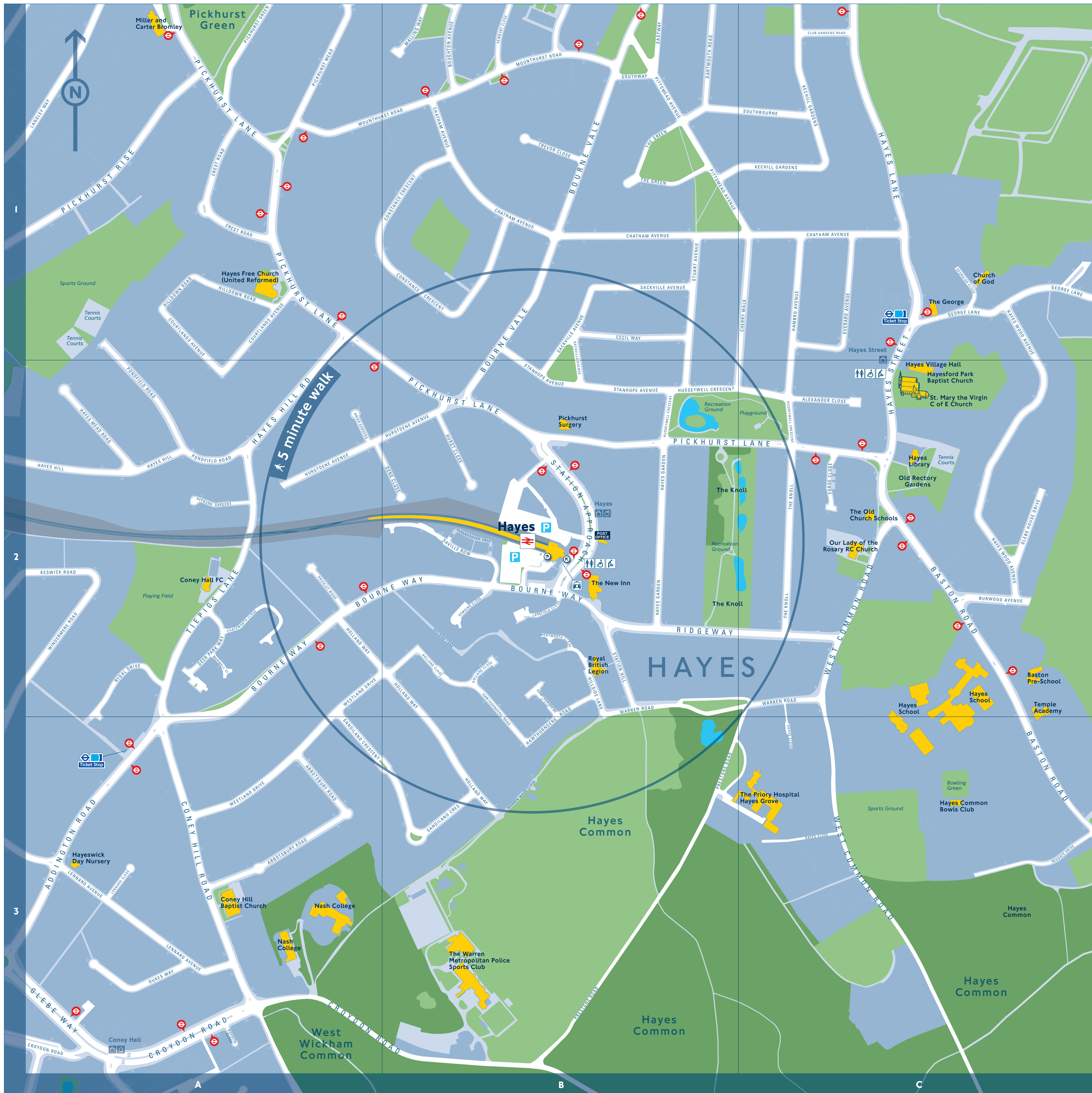




# Hayes Station – Zone 5 Onward Travel Information

## Local area map



© Crown copyright and database rights 2023 Ordnance Survey 100039710/063 © Copyright Transport for London 2023

### Street finder

A
A3 Abbotsbury Road
A3 Addington Road
A2 Alexander Close
B
C2 Baston Road
B1 Boughton Avenue
B1 Bourne Vale
B2 Bourne Way
A2 Briar Gardens
C2 Burwood Avenue
C
B1 Cecil Way
B1 Chatham Avenue
A2 Chatterworth Close
C1 Cherry Walk
C1 Club Gardens Road
A3 Coney Hill Road
A1 Constance Crescent
A1 Courtlands Avenue
A1 Crest Road
A3 Croydon Road
D
B1 Dartmouth Road
A2 Deer Park Way
B2 Dine Close
A3 Dukes Way
E
B1 Eastway
C1 Eversard Avenue

F
B2 Fairborough Crescent
C2 Forge Close
G
C1 George Lane
C1 Georgian Close
C1 Glebe House Drive
A3 Glebe Way
B1 Green, The
B1 Grove Close
H
C1 Hambro Avenue
B2 Hawthorndene Close
B2 Hawthorndene Road
C3 Hayes Close
B2 Hayes Garden
A2 Hayes Hill
B3 Hayes Hill Road
A1 Hayes Lane
A2 Hayes Mead Road
C2 Hayes Street
C1 Hayes Wood Avenue
A2 Heppburn Gardens
A1 Hilldown Road
B2 Hillside Lane
B2 Holland Close
B2 Holland Way
B2 Hurst Close
B2 Hurststone Avenue
B2 Husseywell Crescent
K
C1 Kechill Gardens
B2 Kemling Close
A2 Keswick Road
C2 Knoll, The

L
A1 Langley Way
B2 Larkfield Close
A3 Lennard Avenue
A3 Lennard Close
M
B1 Malling Way
A2 Maxwell Close
B1 Mounhurst Road
P
B1 Pembury Close
A1 Pickhurst Green
B2 Pickhurst Lane
A1 Pickhurst Mead
A1 Pickhurst Rise
B1 Pittmead Avenue
A2 Poyntfield Road
B3 Prestons Road
A2 Prickley Wood
R
C3 Redgate Drive
B2 Ridgeway
A3 Roslyn Close
A2 Rydal Drive

S
B1 Sackville Avenue
A3 Sandland Crescent
B2 Saville Row
C1 Southbourne
B1 Southway
B2 Stanhope Avenue
B2 Station Approach
B2 Station Hill
B1 Stuart Avenue
T
A2 Tiepigs Lane
B1 Traxon Close
W
B2 Warren Road
B2 Warren Wood Close
C2 West Common Road
A2 Westland Drive
A2 Windermere Road

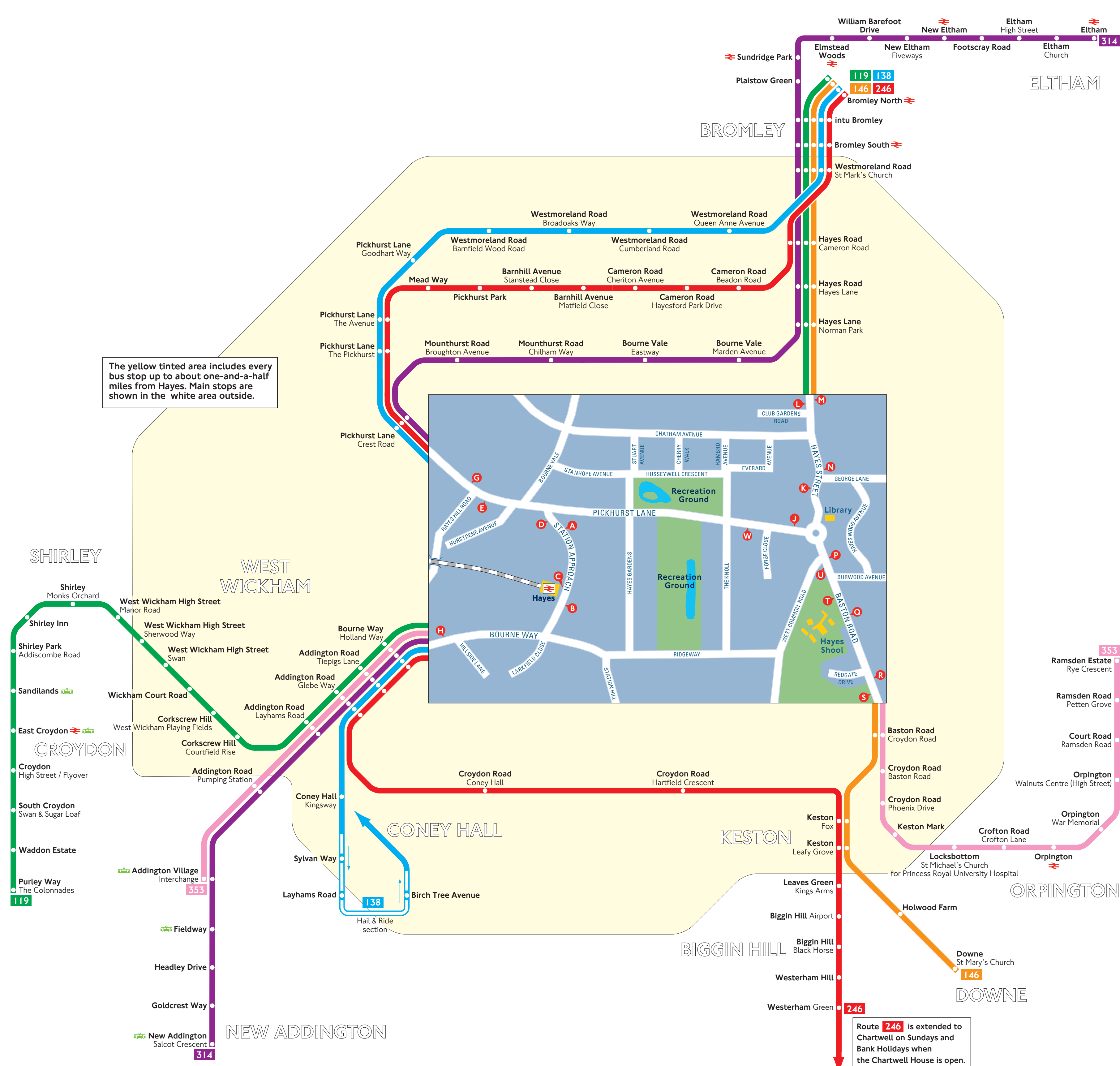
### Landmark finder





C2 Baston Pre-School
C1 Church of God
A2 Coney Hall FC
A3 Coney Hill Baptist Church
C1 George, The
C3 Hayes Common
C3 Hayes Common Bowls Club
A1 Hayesford Park Baptist Church
C2 Hayes Free Church
C2 (United Reformed)
C2 Hayes Library
C2 Hayes School
C1 Hayes Village Hall
A3 Hayeswick Day Nursery
B2 Knoll, The
A3 Millie and Carter Bromley
A3 Nash College
B2 New Inn, The
C2 Old Church Schools, The
C2 Old Rectory Gardens
C1 Our Lady of the Rosary
C1 RC Church
B2 Priory Surgery
C3 Priory Hospital
C2 Royal British Legion
C2 St. Mary the Virgin
C2 C of E Church
C2 Temple Academy
B3 Warren Metropolitan Police Sports Club, The

### Key






















































































	National Rail station
	Station entrance
	Bus stop
	Taxi rank
	Car park
	Public toilet
	Top up your Oyster pay-as-you-go credit or buy Travelcards and bus & tram passes at around 4,000 shops across London

## Bus map



Key	
	Connections with National Rail
	Connections with Tramlink
	Sundays and Bank holidays only when the Chartwell House is open
	Red discs show the bus stop you need for your chosen bus service. The disc 1 appears on the top of the bus stop in the street (see map of town centre in centre of diagram).

### Route finder

Day buses including 24-hour services		
Bus route	Towards	Bus stops
 119	Bromley North	     
 138	Purley Way	     
 146	Bromley North	     
 246	Coney Hall	     
	Bromley North	     
	Downe	     
	Bromley North	     
	Chartwell 	     
	Westenham Green	     
 314	Eltham	     
	New Addington	     
 353	Addington Village	     
	Ramsden Estate	     

### Destination finder

Destination	Bus routes	Bus stops
Addington Road Giege Way and Timpig Lane	119, 138, 246, 314	0 0 0 0 0 0
Addington Road Layhams Road	353, 314	0 0 0 0 0 0
Addington Road Pumping Station	314, 353	0 0 0
Addington Village Looch Interchange	314, 353	0 0 0 0 0 0
Barnhill Avenue	246	0 0 0 0
Biggin Hill Airport and Black Horse	246	0 0 0
Birch Tree Avenue	138	0 0 0
Bourne Vale	314	0 0 0 0
East Way and Marden Avenue	119	0 0 0 0 0 0
Bromley North	138, 246, 146	0 0 0 0 0
Bromley South	119, 138, 246, 314	0 0 0 0 0 0
Cameron Road	246	0 0 0 0
Chartwell National Trust House	246	0 0 0
Coney Hall Kingsway	138	0 0 0 0
Corkscrow Hill	119	0 0 0 0 0 0
Court Road Ramsden Road	353	0 0 0 0 0 0
Crofton Road Crofton Lane	353	0 0 0 0 0 0
Croydon High Street / Flyover	119	0 0 0 0 0 0
Croydon Road	353	0 0 0 0 0 0
Baston Road and Phoenix Drive	246	0 0 0
Croydon Road	314	0 0 0
Coney Hall and Harthfield Crescent	146	0 0 0 0

Destination	Bus routes	Bus stops
Downe St Mary's Church	146	0 0 0 0 0
East Croydon	119	0 0 0 0 0
Elmstead Woods	314	0 0 0 0 0
Eltham	314	0 0 0 0 0
Eltham Church and High Street	314	0 0 0 0
Fieldway	314	0 0 0
Footscray Road	314	0 0 0 0
Goldcrest Way	314	0 0 0
Hayes Road Cameron Road	119, 146	0 0 0 0 0 0
Hayes Lane and Norman Park	246, 314, 119, 146	0 0 0 0 0 0
Headley Drive	314	0 0 0 0 0
Holwood Farm	146	0 0 0 0 0
Intu Bromley	119	0 0 0 0 0 0
Keston Church and Fox	146	0 0 0 0 0
Keston Mark	353	0 0 0 0 0 0
Layhams Road	138	0 0 0
Leaves Green Kings Arms	246	0 0 0
Lockbottom St Michael's Church for Princess Royal University Hospital	353	0 0 0 0 0 0
Mead Way	246	0 0 0 0
Mounhurst Road	314	0 0 0 0
Broughton Avenue and Chilham Way	314	0 0 0 0

Destination	Bus routes	Bus stops
New Addington Salcott Crescent	314	0 0 0
New Eltham and Paveys	314	0 0 0 0
Orpington	353	0 0 0 0 0 0
Pickhurst Lane Goodhart Way	138	0 0 0 0
Pickhurst Lane The Avenue and The Pickhurst	138, 246	0 0 0 0
Pickhurst Park	246	0 0 0 0
Plaistow Green	314	0 0 0 0
Purley Way The Colonnades	119	0 0 0 0 0
Ramsden Estate and Road	353	0 0 0 0 0 0
Sandlands	119	0 0 0 0 0
Shirley Monks Orchard	119	0 0 0 0 0
Shirley Inn	119	0 0 0 0 0
Shirley Park Addiscombe Road	119	0 0 0 0 0
South Croydon Swan & Sugar Loaf	119	0 0 0 0 0
Sundridge Park	314	0 0 0 0
Sylvan Way	138	0 0 0
Waddon Estate	119	0 0 0 0 0
West Wickham High Street	119	0 0 0 0 0
Westerham Green	246	0 0 0 0
Westerham Hill	246	0 0 0 0
Westmoreland Road Broadboks Way	138, 246	0 0 0 0
Westmoreland Road Sandfield Wood Road, Camberland Road and Queen Anne Avenue	119	0 0 0 0 0
Westmoreland Road	138, 246	0 0 0 0
St Mark's Church	314	0 0 0 0
Wickham Court Road	146	0 0 0 0 0
William Barefoot Drive	119	0 0 0 0 0
William Barefoot Drive	314	0 0 0 0 0

© Transport for London  
Information correct from February 2015

HAYES DR (BRO) TFL 29547.03.15 (T)

## National Rail Enquiries

Online  
nationalrail.co.uk

## NRE App

Free National Rail Enquiries app for iOS and Android



## Social Media

facebook.com/nationalrailenq  
@nationalrailenq

## Contact Centre

03457 48 49 50  
Calls cost no more than calls to geographic numbers (01 or 02) and may be recorded.

## Traintracker™ Text

8 49 50  
Text station name to the above number for live departure and arrival times direct to your mobile. TrainTracker™ texts cost 25p for each successful response (plus usual text costs).

## Taxis

## Book a London Taxi

Dial-A-Cab – 020 7253 5000  
Radio Taxis – 020 7272 0272  
There is a charge when booking by phone, and other terms and conditions may vary, so please check when booking.

## Transport for London

Online  
www.tfl.gov.uk

## 24 hour Travel Information

0343 222 1234  
For train times and fares. Calls from landlines are typically charged between 2p and 10p per minute and calls from mobiles typically cost between 10p and 40p per minute. Connections charges may apply.

