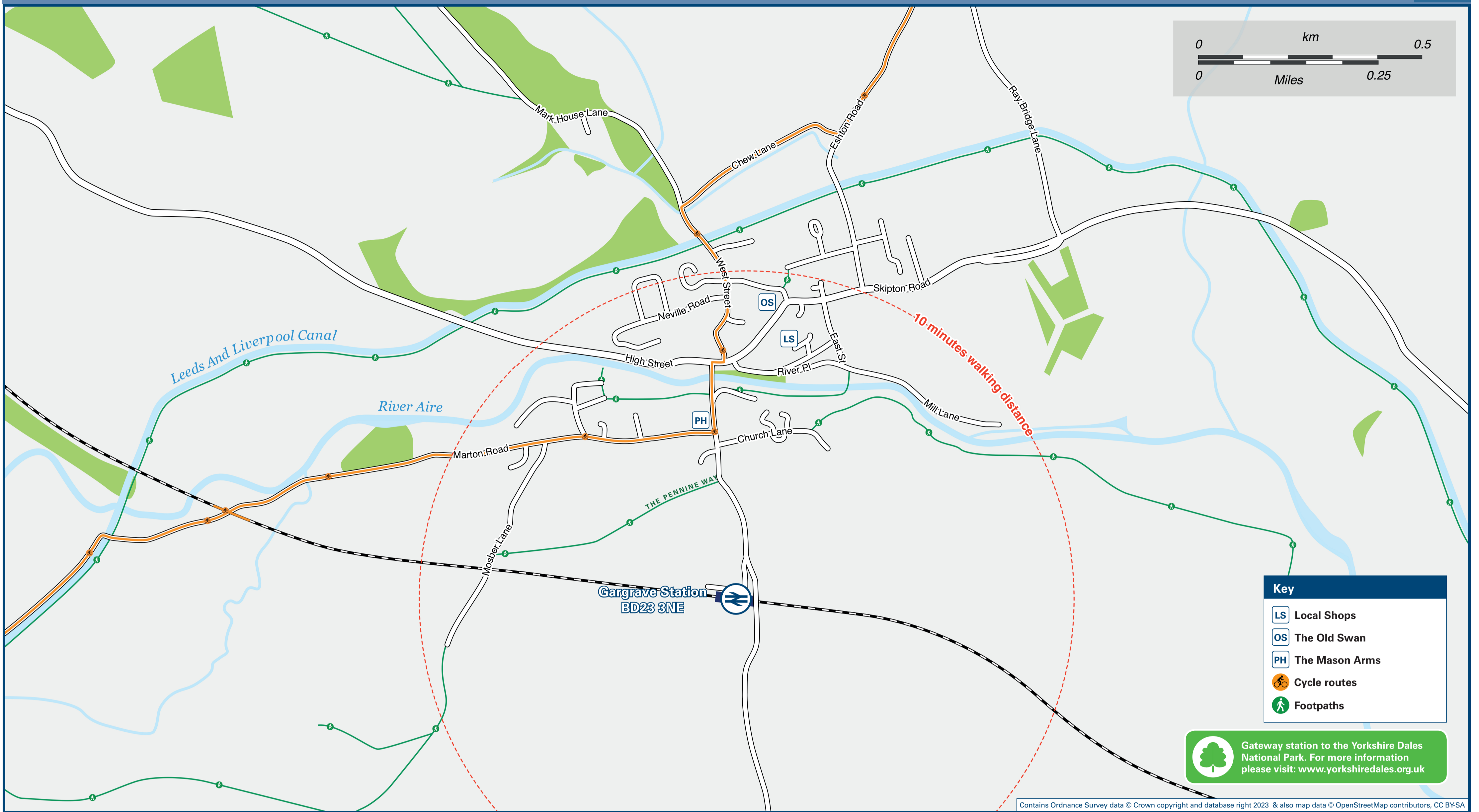




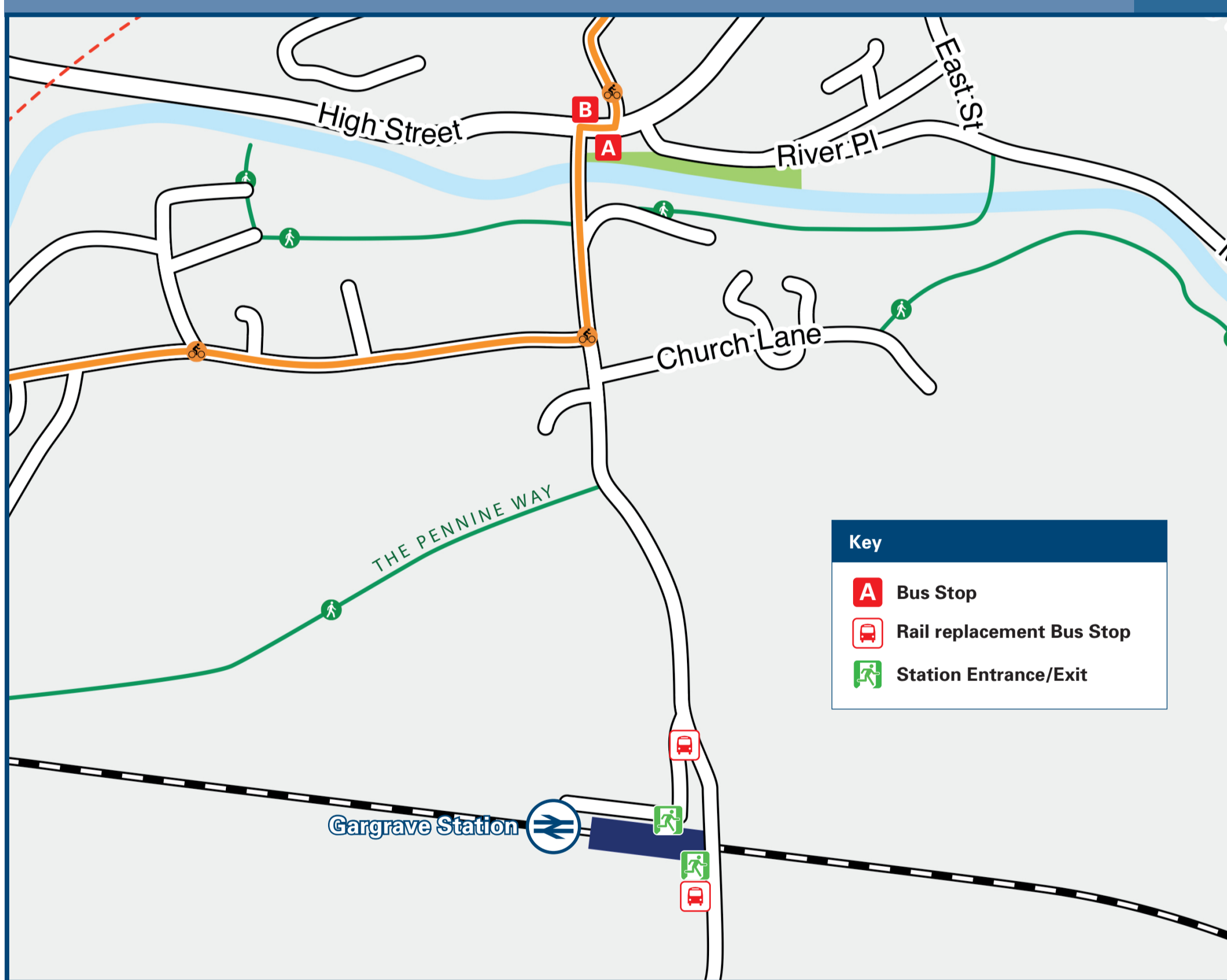
Gargrave Station

Onward Travel Information

Local area map



Buses



Rail replacement buses from Church Street at the entrance to the station yard.

Main destinations by bus

(Data correct at November 2023)

DESTINATION	BUS ROUTES	BUS STOP
Airton	75, 210, 211	A
Coniston Cold	211, 580	A
Gargrave Village (High Street)	10 minutes walk from this station (see maps).	
Hellifield	580	A
Kirkby Malham	75, 210, 211	A
Long Preston	580	A
Malham (alight here for National Park Centre)	75, 210, 211	A
Newfield Hall	75, 210	A
Settle	580	A
Skipton	75, 210, 211, 580	B

Notes

Bus route 75 operates a limited Saturday service only.
 Bus route 210 operates a limited service on Mondays, Wednesdays and Fridays only.
 Bus route 211 operates a limited service on Tuesdays and Thursdays only.
 Bus route 580 (The Craven Connection) operates Mondays to Saturdays between Skipton and Settle with onward connections to Ingleton and Kirkby Lonsdale on bus route 581 and then to Lancaster on bus routes 81 and 82.
 Additional bus services operate into the Yorkshire Dales National Park and Forest of Bowland (AONB) mainly on Sundays and Bank Holidays during the summer months.
 Visit www.dalesbus.org for full details of local bus services.
 Direct trains operate to Hellifield, Long Preston, Settle and Skipton from Gargrave station.
 National Park Yorkshire Dales National Park; www.yorkshiredales.org.uk/

Taxis

Gargrave station has no taxi rank or cab office. Advance booking is essential, please consider using the following local operators: (Inclusion of this number doesn't represent any endorsement of the taxi firm)

Skipton Taxis
01756 701 122 or 0800 7310 413


Dalesman Central Taxis
01756 794 444

Further information about all onward travel

Local Cycle Info www.northyorks.gov.uk/roads-parking-and-travel/roads-and-pavements/cycle-lanes-and-routes For more information about cycle routes.	National Cycle Info sustrans.org.uk Sustrans is the UK's leading sustainable transport charity.	Bus Times See timetable displays at bus stops. www.traveline.info 0871 200 22 33 <small>calls cost 13p per minute plus your phone company's access charge</small>	NextBuses Find the bus times for your stop. Search for a bus stop by entering a postcode, street & town or a stop name & town.	PlusBus plusbus.info A discount price 'bus pass' that you buy with your train ticket. It gives you unlimited bus travel around your chosen town, on participating buses.
---	---	--	--	---

National Rail Enquiries

Online nationalrail.co.uk	NRE App Free National Rail Enquiries app for iOS and Android	Social Media facebook.com/nationalrailenq @nationalrailenq	Alert Me You can sign up to Alert Me messages on the National Rail Enquiries website where you can receive train and platform notifications directly to your smart phone. nationalrail.co.uk/alertme	Contact Centre 03457 48 49 50 Calls cost no more than calls to geographic numbers (01 or 02) and may be recorded.	PlusBike nationalrail.co.uk/plusbike For more information.
---	--	--	---	--	--



This poster shows details of popular destinations and main, frequent bus routes. Additional services may run, so please check with Traveline or see posters at local bus stops. Whilst considerable care has been taken to ensure the information contained on this poster is correct and accurate, National Rail cannot accept responsibility for any loss or inconvenience caused by any errors or omissions, or for loss, damage, injury or inconvenience relating to the cancellation, alteration, delay or diversion of a service. For any feedback, please e-mail comments@onwardtravelposters.com

Scan this code with your mobile for full station information.