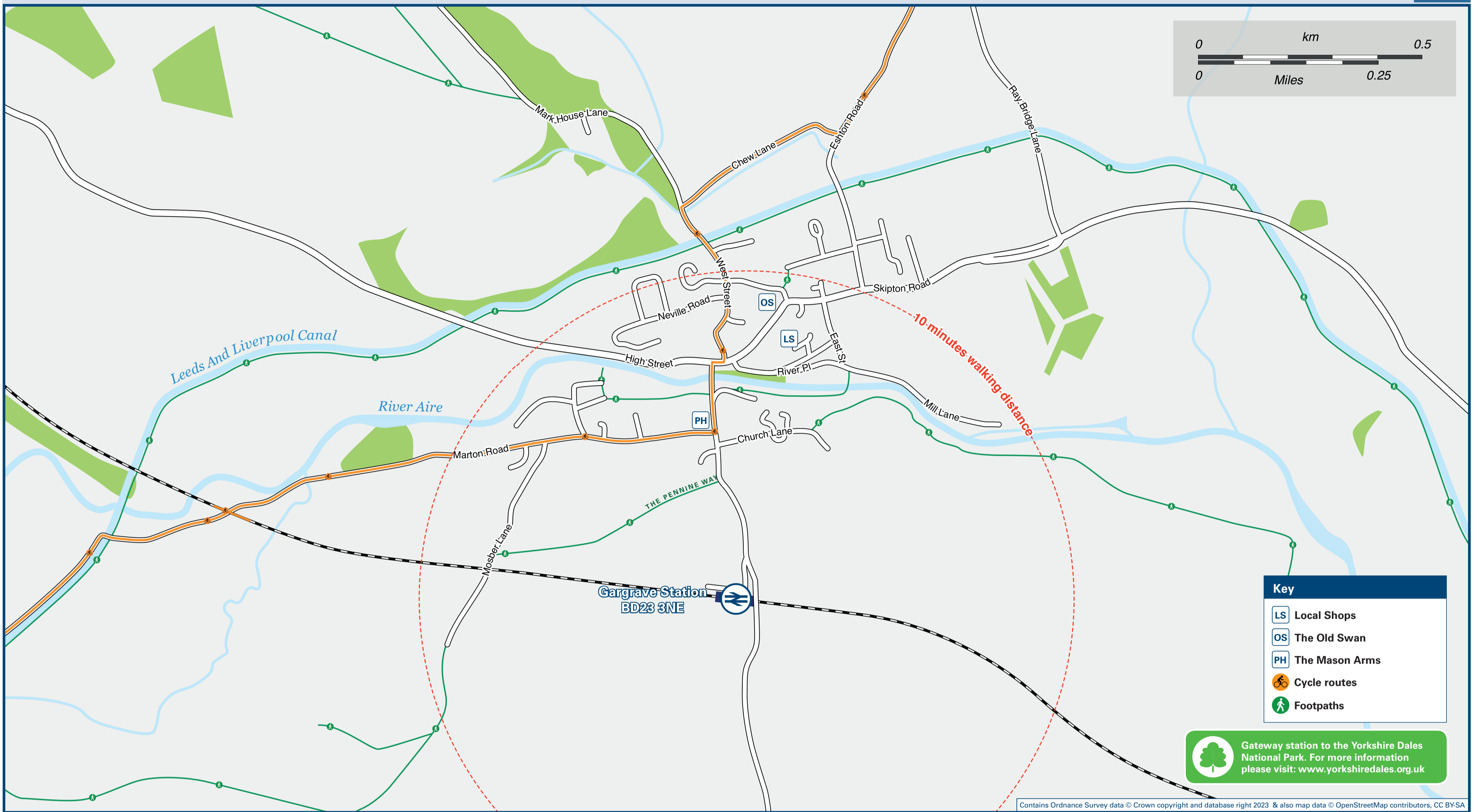




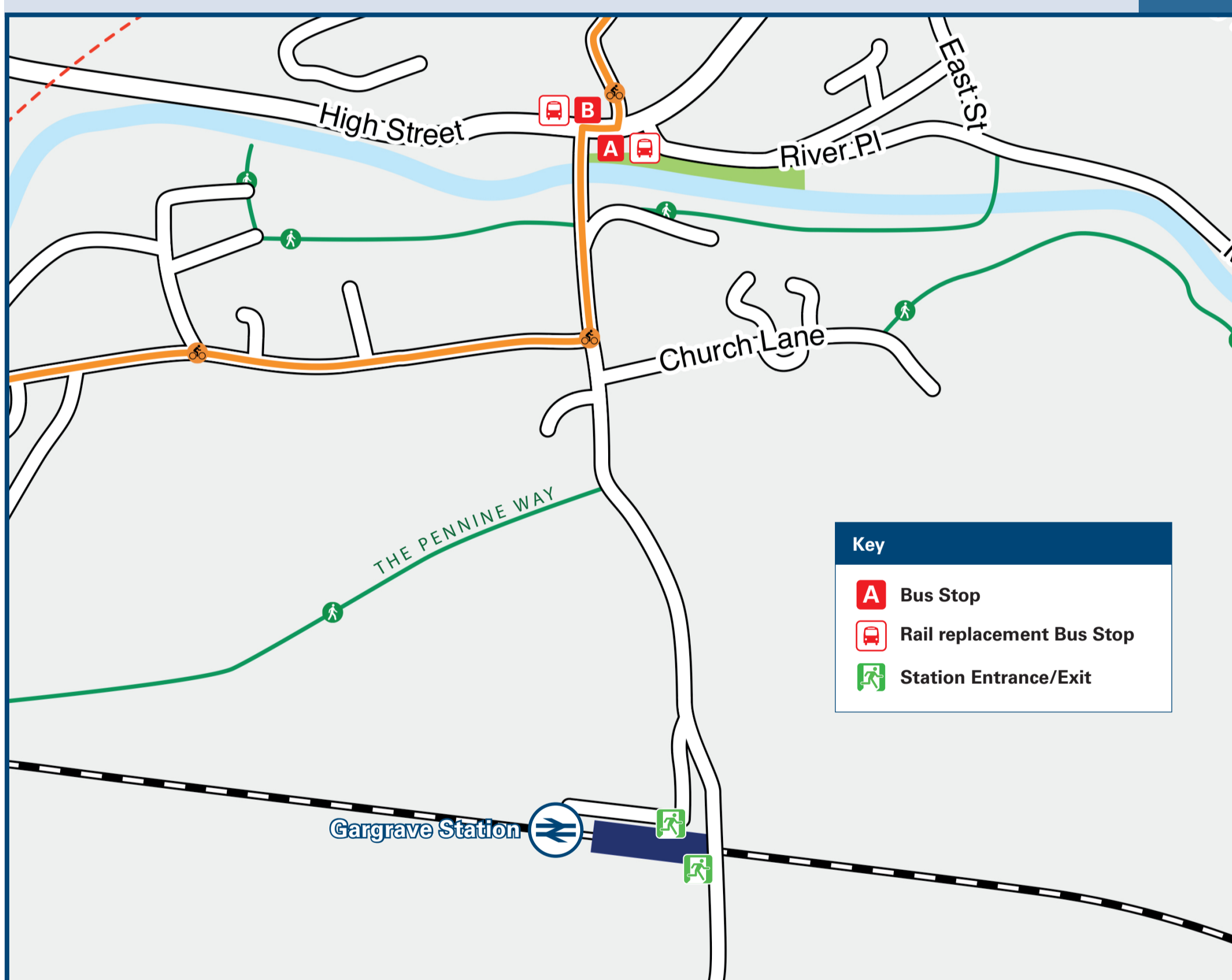
Gargrave Station

Onward Travel Information

Local area map



Buses



Rail replacement transport will pick up/drop off at the bus stops on High St (A65). Bus stop 32001889 next to The Dalesman Cafe towards Leeds/Skipton & bus stop 32001888 next to the toilets towards Settle/Lancaster.

Main destinations by bus

(Data correct at February 2026)

DESTINATION	BUS ROUTES	BUS STOP
Airton	75~, 210*, 211**	A
Coniston Cold	211**, 580#	A
Gargrave Village (High Street)	10 minutes walk from this station (please see maps).	
Hellfield	580#	A
Kirkby Malham	75~, 210*, 211**	A
Long Preston	580#	A
Malham (alight here for National Park Centre)	75~, 210*, 211**	A
Newfield Hall	75~, 210*	A
Settle	580#	A
Skipton	75~, 210*, 211**, 580#	B

Notes

Additional bus services operate into the Yorkshire Dales National Park and Forest of Bowland (AONB) mainly on Sundays and Bank Holidays during the summer months. Visit www.dalesbus.org for full details of local bus services.

For bus times and days of operation please contact Traveline on www.traveline.info or call: 0871 200 22 33

- Direct trains operate to Hellfield, Long Preston, Settle and Skipton from Gargrave station.
- Bus route 75 operates a limited daytime service on Saturdays, only.
- Bus route 210 operates a limited daytime service on Mondays, Wednesdays and Fridays, only.
- Bus route 211 operates a limited daytime service on Tuesdays and Thursdays, only.
- Bus route 580 (The Craven Connection) operates an hourly service on Mondays to Saturdays between Skipton and Settle (with onward connections to Ingleton and Kirkby Lonsdale on bus route 581).

National Park Yorkshire Dales National Park; www.yorkshiredales.org.uk/

Taxis

Gargrave station has no taxi rank or cab office. Advance booking is essential, please consider using the following local operators: (Inclusion of this number doesn't represent any endorsement of the taxi firm)

Skipton & Craven Taxis
01756 701 122 or 0800 7310 413


Dalesman Central Taxis
01756 794 444

Further information about all onward travel

Local Cycle Info www.northyorks.gov.uk/roads-parking-and-travel/roads-and-pavements/cycle-lanes-and-routes For more information about cycle routes.	National Cycle Info walkwheelcycletrust.org.uk	Bus Times See timetable displays at bus stops. www.traveline.info 0871 200 22 33 <small>calls cost 13p per minute plus your phone company's access charge</small>	PlusBus plusbus.info PlusBus is a discount price 'bus pass' that you buy with your train ticket. It gives you unlimited bus travel around your chosen town, on participating buses. Visit www.plusbus.info
---	--	--	---

National Rail Enquiries

Online nationalrail.co.uk	NRE App Free National Rail Enquiries app for iOS and Android	Social Media facebook.com/nationalrailenq @nationalrailenq	Alert Me You can sign up to Alert Me messages on the National Rail Enquiries website where you can receive train and platform notifications directly to your smart phone. nationalrail.co.uk/alertme	Contact Centre 03457 48 49 50 Calls cost no more than calls to geographic numbers (01 or 02) and may be recorded.	PlusBike nationalrail.co.uk/plusbike For more information.
---	--	--	---	--	--



This poster shows details of popular destinations and main, frequent bus routes. Additional services may run, so please check with Traveline or see posters at local bus stops. Whilst considerable care has been taken to ensure the information contained on this poster is correct and accurate, National Rail cannot accept responsibility for any loss or inconvenience caused by any errors or omissions, or for loss, damage, injury or inconvenience relating to the cancellation, alteration, delay or diversion of a service. For any feedback, please e-mail comments@onwardtravelposters.com

Scan this code with your mobile for full station information.