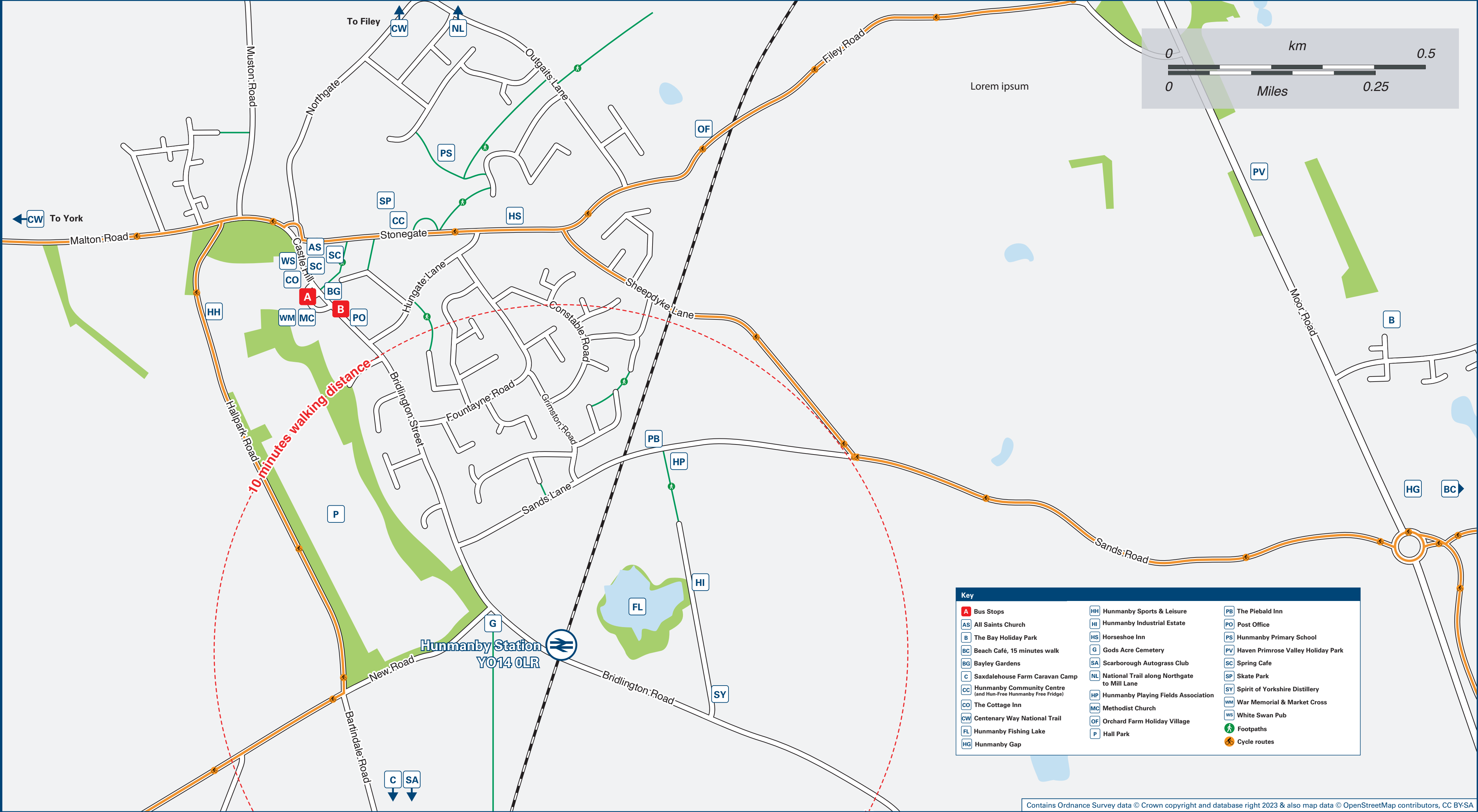




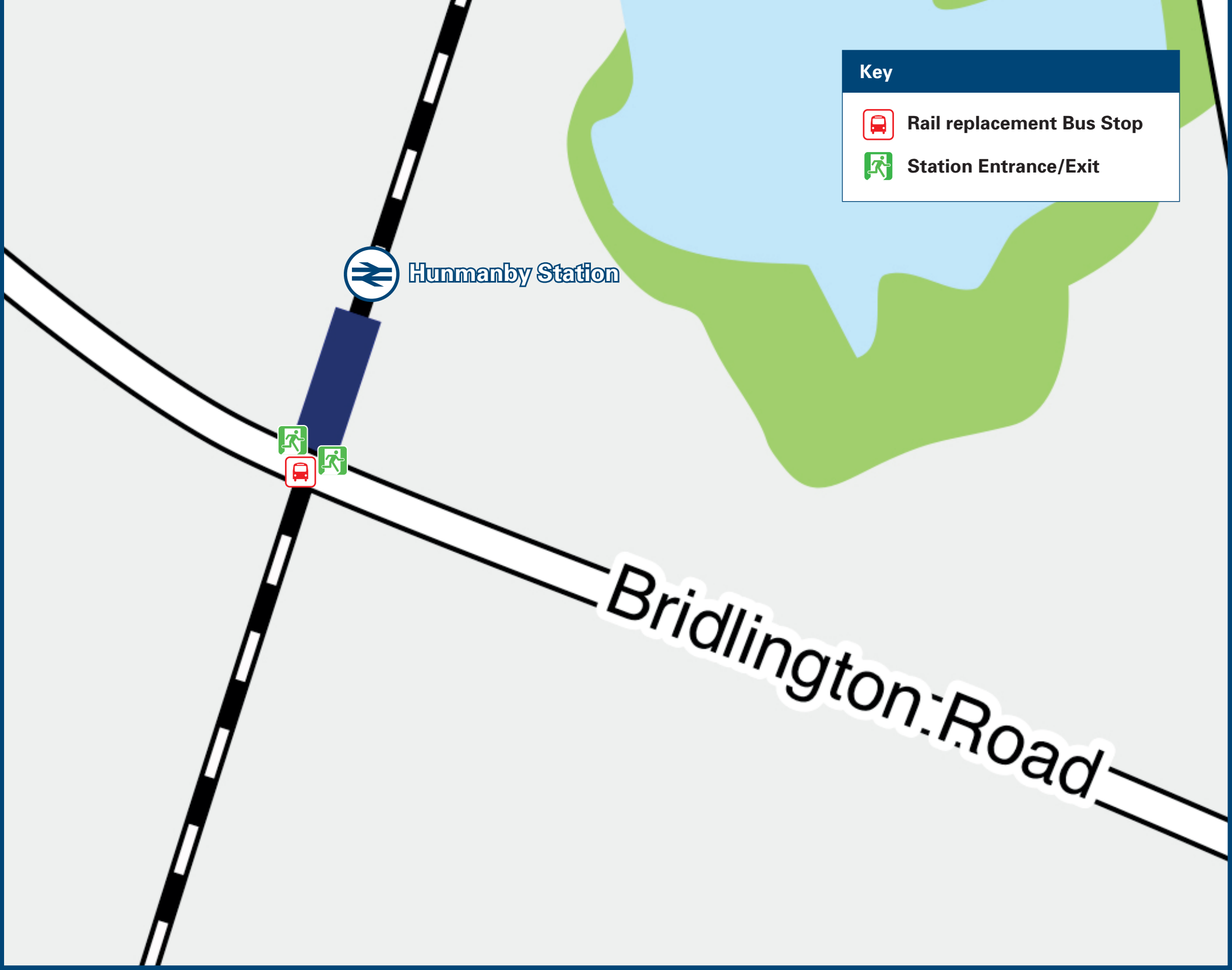
# Hunmanby Station

## Onward Travel Information

### Local area map



### Station Map



Rail replacement buses depart from next to the level crossing.

### Main destinations by bus

(Data correct at November 2023)

| DESTINATION  | BUS ROUTES   | BUS STOP |
|--|--|----------|
| Bridlington  | 12   | B        |
| Cayton   | 12, 12A*, 12C*   | A        |
| Cayton Bay (Holiday Park)                            | 12   | A        |
| Gristhorpe   | 12, 12A*, 12C*   | A        |
| Filey  | 12, 12A*, 12C*   | A        |
| Hunmanby Village<br>(Cross Hill for bus stops A & B) | From this station, turn right and walk approximately 10/15 minutes via Bridlington Street (see local area map) |          |
| Lebberston   | 12, 12A*, 12C*   | A        |
| Muston   | 12, 12A*, 12C*   | A        |
| Primrose Valley (Holiday Village)                    | 12   | B        |
| Reighton   | 12   | B        |
| Scarborough  | 12, 12A*, 12C*   | A        |

#### Notes

- Bus route 12 operates daily.
- For bus times please see bus stop timetables or contact Traveline.
- Direct trains operate to this destination from Hunmanby station.
- \* Bus routes 12A and 12C operate one early morning bus on Mondays to Fridays only to this destination.

### Taxis

Hunmanby station has no taxi rank or cab office. Advance booking is essential, please consider using the following local operators: (Inclusion of this number doesn't represent any endorsement of the taxi firm)

**Filey Taxis**  
07794 968 230  
(Hunmanby Based, Not Sunday)

**Lazer Radio Taxis**  
01723 333 333

**Radio Taxis**  
01723 515 515

### Further information about all onward travel

#### Local Cycle Info

[www.northyorks.gov.uk/roads-parking-and-travel/roads-and-pavements/cycle-lanes-and-routes](http://www.northyorks.gov.uk/roads-parking-and-travel/roads-and-pavements/cycle-lanes-and-routes)  
For more information about cycle routes.

#### National Cycle Info

[sustrans.org.uk](http://sustrans.org.uk)  
Sustrans is the UK's leading sustainable transport charity.

#### Bus Times

See timetable displays at bus stops.

[www.traveline.info](http://www.traveline.info)  
0871 200 22 33  
calls cost 15p per minute plus your phone company's access charge

#### NextBuses


**Find the bus times for your stop.**  
Search for a bus stop by entering a postcode, street & town or a stop name & town.

#### PlusBus

[plusbus.info](http://plusbus.info)  
A discount price 'bus pass' that you buy with your train ticket. It gives you unlimited bus travel around your chosen town, on participating buses.

### National Rail Enquiries

|   |  |  |   |  |  |
|---|--|--|---|--|--|
| <b>Online</b><br><a href="http://nationalrail.co.uk">nationalrail.co.uk</a> | <b>NRE App</b><br>Free National Rail Enquiries app for iOS and Android | <b>Social Media</b><br><a href="https://www.facebook.com/nationalrailenq">facebook.com/nationalrailenq</a><br><a href="https://twitter.com/nationalrailenq">@nationalrailenq</a> | <b>Alert Me</b><br>You can sign up to Alert Me messages on the National Rail Enquiries website where you can receive train and platform notifications directly to your smart phone.<br><a href="http://nationalrail.co.uk/alertme">nationalrail.co.uk/alertme</a> | <b>Contact Centre</b><br>03457 48 49 50<br>Calls cost no more than calls to geographic numbers (01 or 02) and may be recorded. | <b>PlusBike</b><br><a href="http://nationalrail.co.uk/plusbike">nationalrail.co.uk/plusbike</a><br>For more information. |
|---|--|--|---|--|--|



This poster shows details of popular destinations and main, frequent bus routes. Additional services may run, so please check with Traveline or see posters at local bus stops. Whilst considerable care has been taken to ensure the information contained on this poster is correct and accurate, National Rail cannot accept responsibility for any loss or inconvenience caused by any errors or omissions, or for loss, damage, injury or inconvenience relating to the cancellation, alteration, delay or diversion of a service. For any feedback, please e-mail [comments@onwardtravelposters.com](mailto:comments@onwardtravelposters.com)

Scan this code with your mobile for full station information.