



# Barnes Station – Zone 3 Onward Travel Information

## Local area map



### Street finder

A
A2 Arzabella Drive
A1 Archway Street
A3 Aubyn Square
B
C3 Balfour Place
A1 Barnes Bridge
A1 Barnes High Street
C2 Beuchamp Terrace
C2 Belrose Road
B1 Beverley Close
B2 Beverley Gardens
B1 Beverley Road
C3 Brial Walk
B2 Brook Gardens
B1 Brookwood Avenue
A3 Burke Close
C
A1 Cambridge Road
B1 Canigay Road
B1 Cedars Road
A1 Charles Street
B1 Church Road
A1 Cleveland Gardens
A1 Cleveland Road
C2 Common Road
B1 Cross Bridge
A1 Crescent, The
A1 Cross Street
D
B2 Dyerford Avenue
C3 Dover House Road
A3 Dowdeswell Close
B3 Duganov Avenue
C2 Dyer's Lane







E
A2 Eleanor Grove
B3 Eliot Gardens
B1 Ellenborough Place
B1 Ellison Road
A1 Elm Bank Gardens
C1 Elm Grove Road
A2 Elms, The
A1 Essex Court
F
B3 Fairacre
A2 Fitzgibbon Avenue
A3 Putney Park Lane
G
C3 Gibson Walk
C2 Gipsy Lane
B1 Hillersdon Avenue
C3 Howard's Lane
C3 Huntingfield Road
K
A1 Kingslaw Close
L
B3 Langside Avenue
B3 Lantern Close
B1 Laurel Road
A1 Lacrofield Avenue
A1 Limes Avenue
A3 Ludovick Walk
C3 Lyons's Walk

M
A1 Matings
C2 Merrick Close
B1 Merothy Road
B1 Mill Hill
C1 Mill Hill Road
P
C3 Plessance, The
A2 Priests Bridge
A2 Priory Gardens
A3 Priory Lane
A3 Putney Park Avenue
C3 Putney Park Lane
Q
C2 Queen's Ride
R
A2 Railway Side
B1 Ranelagh Avenue
B1 Rectory Road
A2 Retreat, The
A3 Rockingham Close
C1 Rocks Lane
B3 Roehampton Close
C1 Roehampton Lane
A2 Rosslyn Avenue
S
A1 St John's Grove
C2 St Mary's Grove
B2 Scarth Road
A1 Stanton Road
B1 Station Road
A1 Swan Place
C3 Swinburne Road

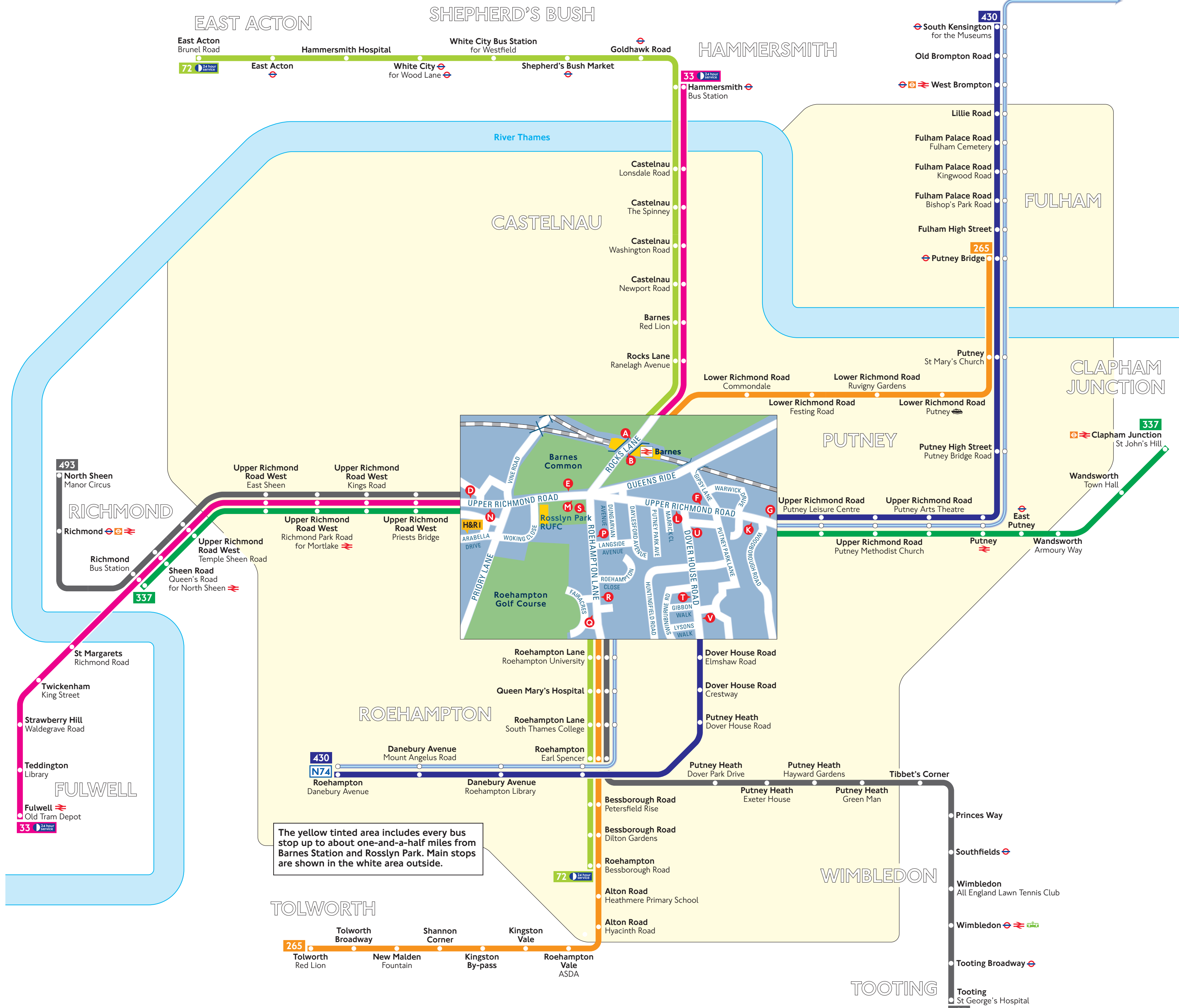
T
A1 Terrace, The
A1 Terrace Gardens
A1 Thorne Street
A2 Train Avenue
A2 Tudor Gardens
U
B2 Upper Richmond Road
V
B2 Vine Road
W
C2 Warwick Drive
A1 Westfields Avenue
A2 Westwood Gardens
A2 White Hart Lane
B1 Willow Avenue
A3 Working Close
C3 Woodborough Road
C3 Woodlands Road
C3 Woodthorpe Road

### Landmark finder

A3	Bank of England Sports Centre
A1	Barnes Bridge
A1	Barnes Ladies Rowing Club
B1	Barnes Chiropractic Healthcare
B2	Barnes Common
B1	Barnes Community Association
B1	Barnes Green Centre
B1	Barnes Methodist Church
A2	Barnes Primary School
A3	Brookside Community Hall, The
A1	Bulls Head, The
C3	Coach & Horses
A1	National Tennis Centre
A3	Northumberland, The
C1	Old Sorting Office
A3	Paddock Secondary School
A1	Priory Hospital, The
A3	Priory Lodge School
C1	Rocks Lane Multi-Sports Centres
B3	Roehampton Club
A3	Roehampton Golf Club
A1	St Michael and All Angels Church
A1	Street Gallery
B1	Sun Inn, The
A2	Vine Road Recreation Ground

Key	
	National Rail station
	National Rail station entrance
	Bus stop
	Car park
	Public toilet
	Oyster Ticket Stop, where you can top up your Oyster pay as you go credit and purchase Travelcards and Bus & Tram Passes

## Bus map



Destination	Bus routes	Bus stops
Alton Road	265	0 0 0
Baker Street	N74	0 0 0 0
Barnes Red Lion	33	0 0 0 0
Beesborough Road	72, 265	0 0 0 0
Castelnau	33	0 0 0
Clapham Junction	337	0 0 0 0
Danebury Avenue	450	0 0 0
Danebury Vale	N74	0 0 0 0
East Acton	N74	0 0 0 0
East Acton and Brunel Road	72	0 0 0
East Putney	337	0 0 0 0
Fulham High Street	450	0 0 0
Fulham Palace Road	N74	0 0 0 0
Fulham Palace Road	450	0 0 0
Fulwell	33	0 0 0
Gloucester Road	N74	0 0 0 0
Goldhawk Road	72	0 0 0
Hammersmith	33	0 0 0
Hammersmith Hospital	72	0 0 0 0
Hyde Park Corner	N74	0 0 0 0
Kingston By-pass	265	0 0 0
Kingston Vale	265	0 0 0 0
Knightsbridge	N74	0 0 0 0
Lillie Road	450	0 0 0
Lower Richmond Road	N74	0 0 0 0
Lower Richmond Road	265	0 0 0
Manor Arch	N74	0 0 0 0
New Malden Fountain	265	0 0 0 0
North Sheen Manor Circus	493	0 0 0 0
Old Brompton Road	430	0 0 0 0
Princes Way	493	0 0 0 0
Putney	337	0 0 0 0
Putney Heath	450	0 0 0 0
Putney Heath Dover House Road	493	0 0 0 0
Putney Heath Dover Park Drive	493	0 0 0 0
Putney Heath Green Man and Hayward Gardens	450	0 0 0 0
Putney High Street	450	0 0 0 0
Putney Bridge	N74	0 0 0 0
Queen Mary's Hospital	72, 265	0 0 0
Richmond	337	0 0 0 0
Richmond Bus Station	493	0 0 0 0
Rocks Lane Ranelagh Avenue	450	0 0 0 0
Roehampton Busborough Road	72, 265	0 0 0 0
Roehampton Danebury Avenue	450	0 0 0 0
Roehampton East Spencer	72, 265	0 0 0 0
South Kensington	450	0 0 0 0
South Sheen	493	0 0 0 0
Tooting	493	0 0 0 0
Teddington Library	33	0 0 0
Tibbet's Corner	493	0 0 0 0
Tolworth Red Lion	265	0 0 0
Tolworth Road	265	0 0 0
Tooting St George's Hospital	493	0 0 0 0
Tooting Broadway	493	0 0 0 0
Twickenham King Street	33	0 0 0
Upper Richmond Road	337	0 0 0 0
Upper Richmond Road	450	0 0 0 0
Upper Richmond Road West	33	0 0 0
Upper Richmond Road West	337	0 0 0 0
Upper Richmond Road West	450	0 0 0 0
Upper Richmond Road West	337	0 0 0 0
Upper Richmond Road West	493	0 0 0 0
Wandsworth Amenity Way	337	0 0 0 0
Wandsworth Town Hall	N74	0 0 0 0
Wandsworth Bridge Road	450	0 0 0 0
West Brompton	N74	0 0 0 0
White City	72	0 0 0 0
White City Bus Station for Westfield	72	0 0 0 0
Wimbledon	493	0 0 0 0

## National Rail Enquiries

Online  
nationalrail.co.uk

NRE App  
Free National Rail Enquiries app for iOS and Android

Social Media  
facebook.com/nationalrailenq  
@nationalrailenq

Contact Centre  
03457 48 49 50  
Calls cost no more than calls to geographic numbers (01 or 02) and may be recorded.

Traintracker™ Text  
8 49 50  
Text station name to the above number for live departure and arrival times direct to your mobile. TrainTracker™ texts cost 25p for each successful response (plus usual text costs).

## Taxis

Book a London Taxi  
Dial-A-Cab – 020 7253 5000  
Radio Taxis – 020 7272 0272  
There is a charge when booking by phone, and other terms and conditions may vary, so please check when booking.

## Transport for London

Online  
www.tfl.gov.uk

24 hour Travel Information  
0343 222 1234  
For train times and fares. Calls from landlines are typically charged between 2p and 10p per minute and calls from mobiles typically cost between 10p and 40p per minute. Connections charges may apply.

