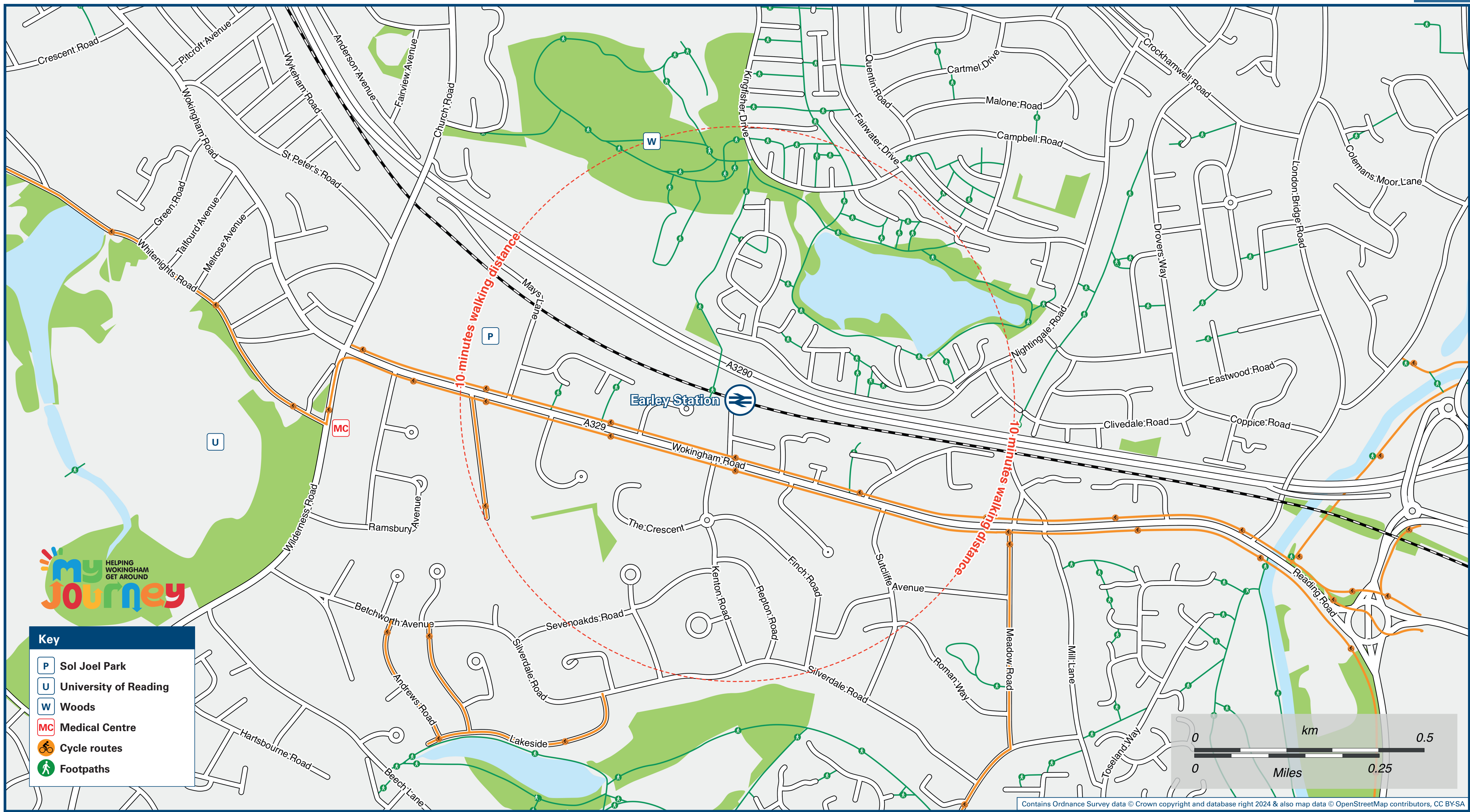




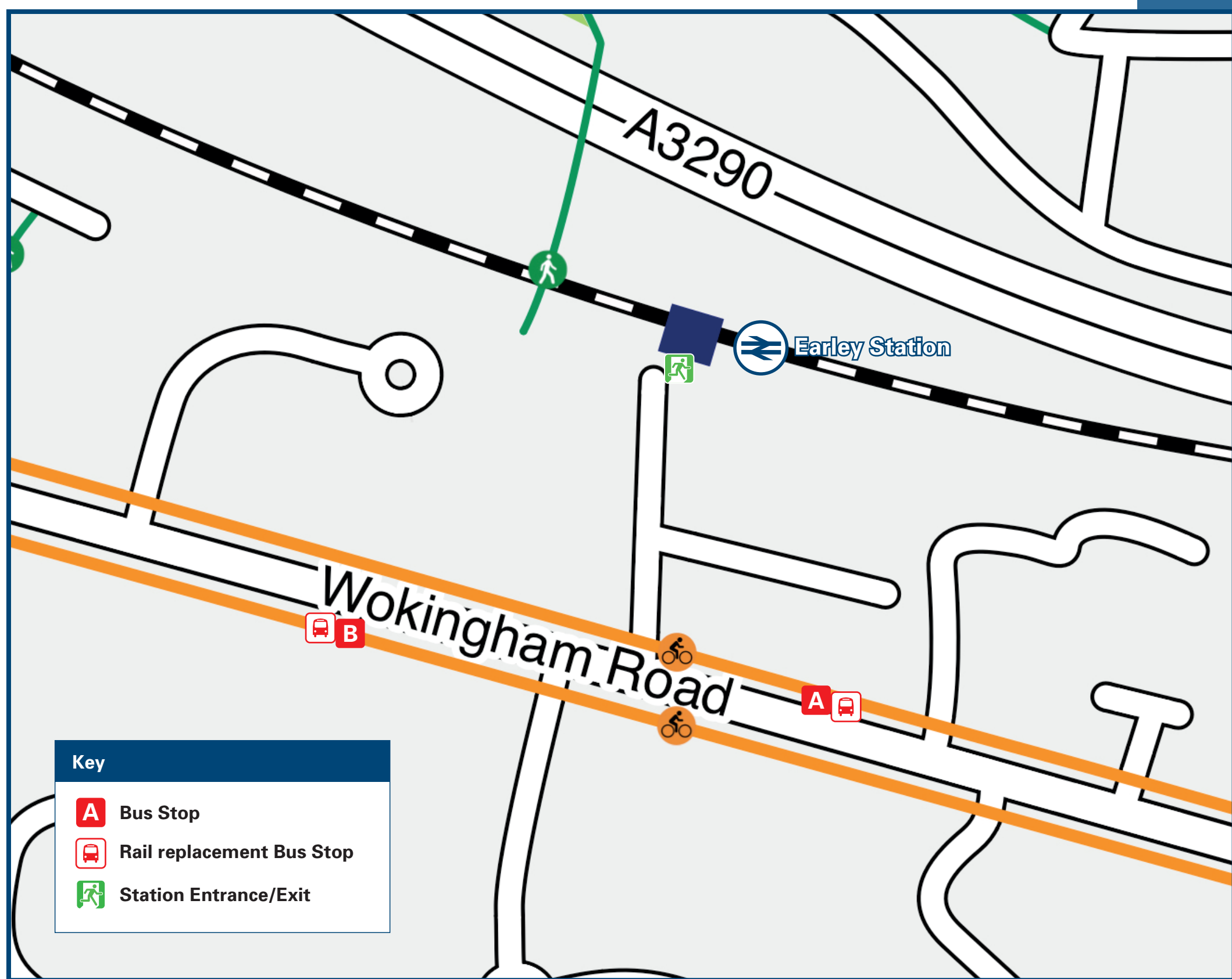
# Earley Station

## Onward Travel Information

### Local area map



### Buses



Rail replacement buses will depart from the Earley Station bus stops on the Wokingham Road (A329).

### Main destinations by bus

(Data correct at October 2024)



DESTINATION	BUS ROUTES	BUS STOP
Bracknell	4, X4	A
Emmbrook	4, X4	A
Loddon Bridge	4, X4	A
Palmer Park	4, X4	B
Reading (Three Tuns)	4, X4	B
Reading (Town Centre)	4, X4	B
Reading (Wokingham Road)	4, X4	B
University of Reading (Whiteknights Campus)	A short walk from Earley crossroads, see local map	
Winnersh	4, X4	A
Wokingham	4, X4	A

#### Notes

Bus routes 4 and X4 operate daily.  
For bus times and further information contact Traveline on 0871 200 22 33 or contact Reading Buses (for bus routes 4 & X4) call 0118 959 4000.  
Direct trains operate to this destination from this station.

### Taxis

Earley station has no taxi rank or cab office. Advance booking is essential, please consider using the following local operators: (Inclusion of this number doesn't represent any endorsement of the taxi firm)

**Yellow Cars**  
0118 966 6555

**Green Metro Cars**  
0118 966 6656

**Eagle Cars**  
0118 950 0111

### Further information about all onward travel

<b>Local Cycle Info</b> <a href="http://myjourneywokingham.com">myjourneywokingham.com</a> For more information about active and sustainable transport in Wokingham.	<b>National Cycle Info</b> <a href="http://sustrans.org.uk">sustrans.org.uk</a> Sustrans is the UK's leading sustainable transport charity.	<b>Bus Times</b> See timetable displays at bus stops.  <a href="http://www.traveline.info">www.traveline.info</a> 0871 200 22 33 calls cost 10p per minute plus your phone company's access charge	<b>NextBuses</b> <b>Find the bus times for your stop.</b> Search for a bus stop by entering a postcode, street & town or a stop name & town.	<b>PlusBus</b> <b>plusbus.info</b> A discount price 'bus pass' that you buy with your train ticket. It gives you unlimited bus travel around your chosen town, on participating buses.
--	---	---	--	--


### National Rail Enquiries

<b>Online</b> <a href="http://nationalrail.co.uk">nationalrail.co.uk</a>	<b>NRE App</b> Free National Rail Enquiries app for iOS and Android	<b>Social Media</b> <a href="https://facebook.com/nationalrailenq">facebook.com/nationalrailenq</a> @nationalrailenq	<b>Alert Me</b> You can sign up to Alert Me messages on the National Rail Enquiries website where you can receive train and platform notifications directly to your smart phone. <a href="http://nationalrail.co.uk/alertme">nationalrail.co.uk/alertme</a>	<b>Contact Centre</b> <b>03457 48 49 50</b> Calls cost no more than calls to geographic numbers (01 or 02) and may be recorded.	<b>PlusBike</b> <a href="http://nationalrail.co.uk/plusbike">nationalrail.co.uk/plusbike</a> For more information.
---	--	--	---	---	--

**South Western Railway**



**National Rail**  
Britain's train companies working together



This poster shows details of popular destinations and main, frequent bus routes. Additional services may run, so please check with Traveline or see posters at local bus stops. Whilst considerable care has been taken to ensure the information contained on this poster is correct and accurate, National Rail cannot accept responsibility for any loss or inconvenience caused by any errors or omissions, or for loss, damage, injury or inconvenience relating to the cancellation, alteration, delay or diversion of a service. For any feedback, please e-mail [comments@onwardtravelposters.com](mailto:comments@onwardtravelposters.com)

Scan this code with your mobile for full station information.