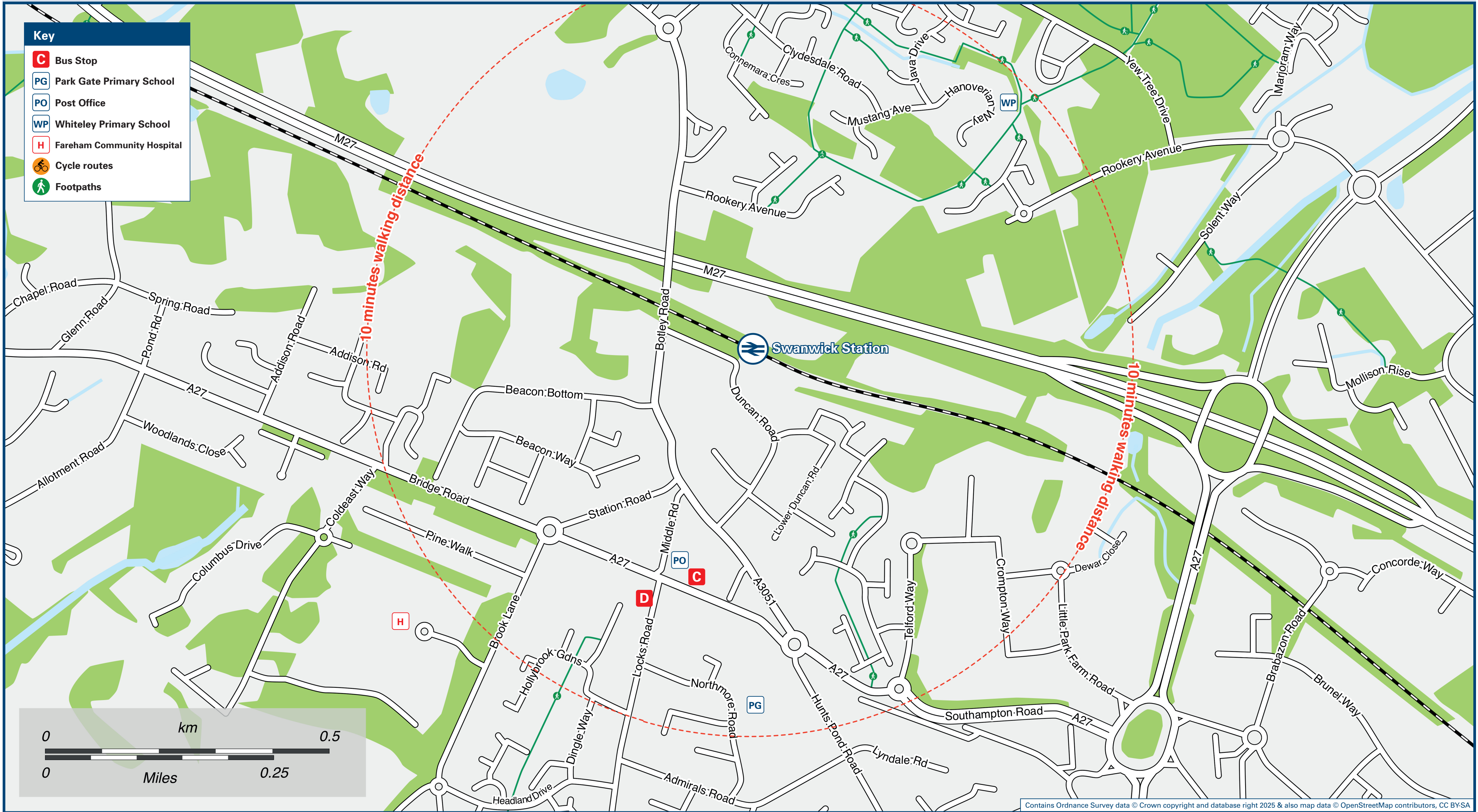




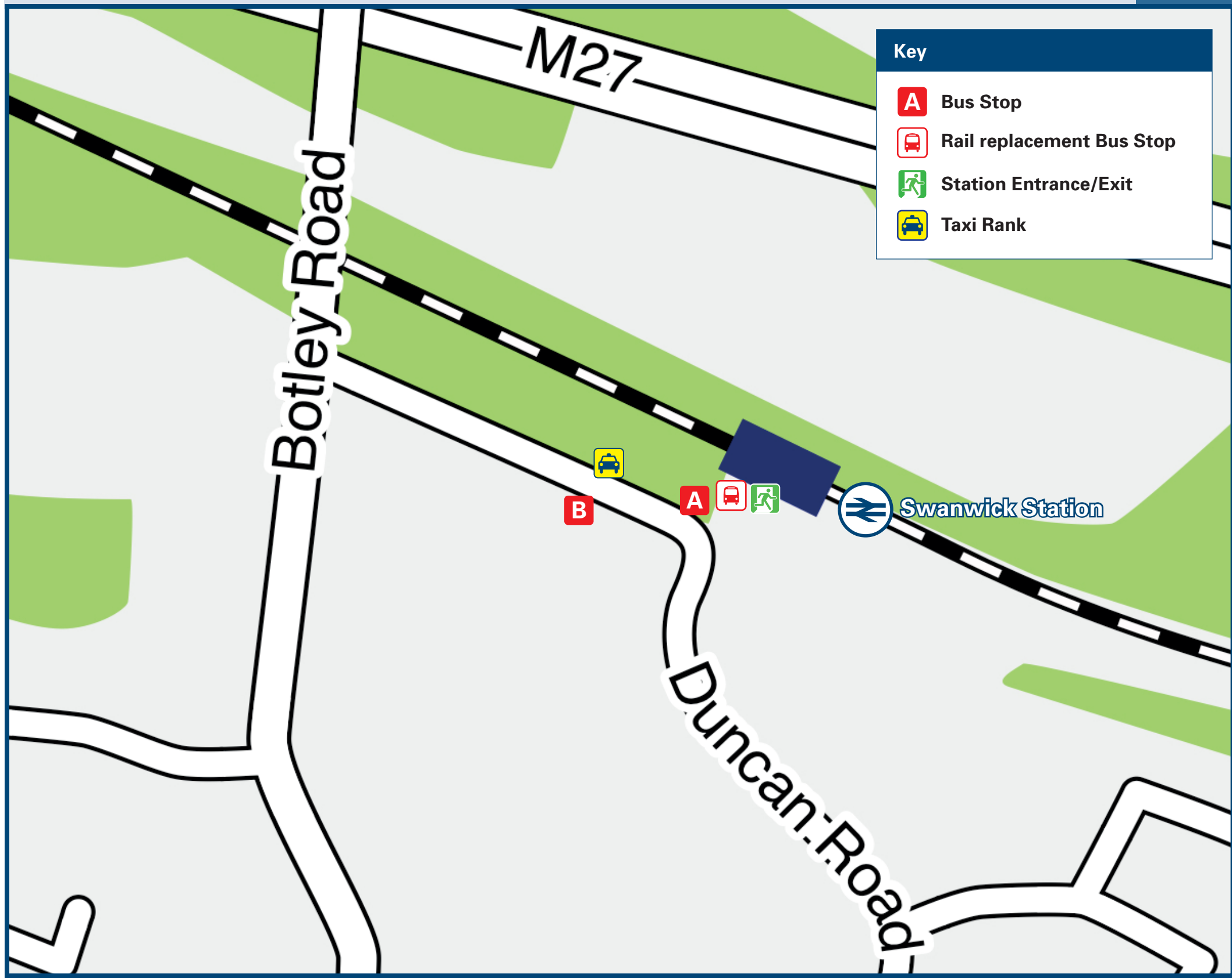
Swanwick Station

Onward Travel Information

Local area map



Buses and Taxis



Rail replacement services depart from the station forecourt.

Main destinations by bus

(Data correct at November 2025)

DESTINATION	BUS ROUTES	BUS STOP
Catisfield (Highland Road)	28#	A
Catisfield (Hollam Drive)	28A *	A
Catisfield (The Avenue / A27)	X4	C
Fareham (Railway Station)	28#, 28A *	A
	X4	C
Fareham (Town Centre / Bus Station)	28#, 28A *	A
	X4	C
Fareham Community Hospital	15 minutes walk from this station, please see Local area map	
Locks Heath Shopping Village	X4	C
North Whiteley (Skipper Road)	28#, 28A *	B
Portchester	X4	C
Portsmouth (City Centre Shops South)	X4	C
Portsmouth Harbour (The Hard Interchange)	X4	C
Segensworth (for Office of National Statistics)	28#, 28A *	A
Sholing	X4	D
Southampton Central Station	X4	D
Southampton City Centre (West Quay)	X4	D
Titchfield (By-Pass)	28#, 28A *	A
Titchfield (High Street / Shops)	X4	C
Titchfield Common	X4	C
Whiteley	28#, 28A *	B
Woolston	X4	D

Notes

Bus route X4 operates daily, Mondays to Sundays.
For bus times and days of operation please contact Traveline on www.traveline.info or call: 0871 200 22 33
Direct trains operate to this destination from this station.
Bus route 28 operates a limited daytime service on Mondays to Fridays, only. No evenings, Saturdays or Sundays service.
* Bus route 28A operates a limited daytime service on Mondays to Saturdays, only. No evenings or Sundays service.

Taxis

Swanwick station is served by a taxi rank or cab office. Check availability before travelling, and pre-book if necessary. Please consider using the following local operators: (Inclusion of this number doesn't represent any endorsement of the taxi firm)

Radio Taxis Southampton
023 8066 6666

Viking Cars
023 8040 6633

Alicia's Cars
07588 666 465

Further information about all onward travel

Local Cycle Info

fareham.gov.uk

For more information about cycle routes.

National Cycle Info

walkwheelcycletrust.org.uk

Bus Times


See timetable displays at bus stops.

www.traveline.info
0871 200 22 33
call cost 12p per minute
plus your phone company's access charge

PlusBus

plusbus.info

PlusBus is a discount price 'bus pass' that you buy with your train ticket. It gives you unlimited bus travel around your chosen town, on participating buses. Visit www.plusbus.info



National Rail Enquiries

Online

nationalrail.co.uk

NRE App

Free National Rail Enquiries app for iOS and Android

Social Media

[facebook.com/nationalrailenq](https://www.facebook.com/nationalrailenq)
[@nationalrailenq](https://twitter.com/nationalrailenq)

Alert Me

You can sign up to Alert Me messages on the National Rail Enquiries website where you can receive train and platform notifications directly to your smart phone.
nationalrail.co.uk/alertme

Contact Centre

03457 48 49 50

Calls cost no more than calls to geographic numbers (01 or 02) and may be recorded.

PlusBike

nationalrail.co.uk/plusbike

For more information.



South Western Railway



National Rail
Britain's train companies working together



This poster shows details of popular destinations and main, frequent bus routes. Additional services may run, so please check with Traveline or see posters at local bus stops. Whilst considerable care has been taken to ensure the information contained on this poster is correct and accurate, National Rail cannot accept responsibility for any loss or inconvenience caused by any errors or omissions, or for loss, damage, injury or inconvenience relating to the cancellation, alteration, delay or diversion of a service. For any feedback, please e-mail comments@onwardtravelposters.com

Scan this code with your mobile for full station information.