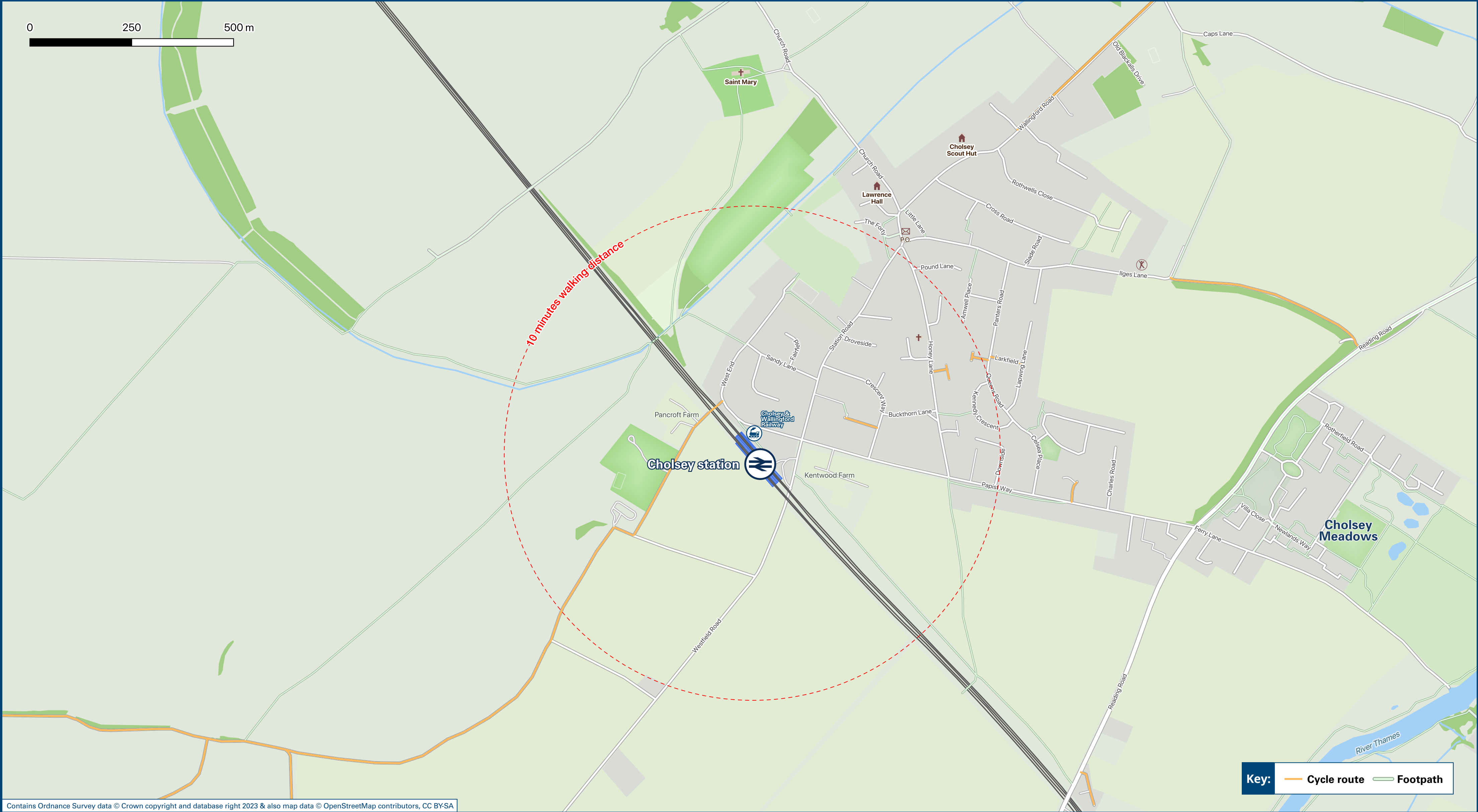




Cholsey Station

Onward Travel Information

Local area map



Buses



Rail replacement buses/coaches from bus stops at Station Road / Papist Way junction.

Main destinations by bus

(Data correct at January 2026)



DESTINATION	BUS ROUTES	BUS STOP
Cholsey (The Forty)	136	A
Cholsey (Goldfinch Lane)	136	A
Wallingford (Market Place)	136	A
Wallingford Community Hospital	136	A

Notes

Bus route 136 operates a service on Mondays to Saturdays, only. No service on Sundays or Bank Holidays. For bus times and days of operation please contact Traveline on www.traveline.info or call: 0871 200 22 33

Taxis

Cholsey station has no taxi rank or cab office. Advance booking is essential, please consider using the following local operators: (Inclusion of this number doesn't represent any endorsement of the taxi firm)


Go Green Taxis Wallingford
01491 524 343

SAY Taxis Wallingford
01491 835 555

Wallingford A1 Taxi
07723 351 153

Further information about all onward travel

Local Cycle Info	National Cycle Info	Bus Times	PlusBus
oxfordshire.gov.uk For more information about cycle routes.	walkwheelcycletrust.org.uk	See timetable displays at bus stops. www.traveline.info 0871 200 22 33 calls cost 15p per minute plus your phone company's access charge	plusbus.info PlusBus is a discount price 'bus pass' that you buy with your train ticket. It gives you unlimited bus travel around your chosen town, on participating buses. Visit www.plusbus.info




National Rail Enquiries

Online	NRE App	Social Media	Alert Me	Contact Centre	PlusBike
nationalrail.co.uk	Free National Rail Enquiries app for iOS and Android	facebook.com/nationalrailenq @nationalrailenq	You can sign up to Alert Me messages on the National Rail Enquiries website where you can receive train and platform notifications directly to your smart phone. nationalrail.co.uk/alertme	03457 48 49 50 Calls cost no more than calls to geographic numbers (01 or 02) and may be recorded.	nationalrail.co.uk/plusbike For more information.



National Rail
Britain's train companies working together



This poster shows details of popular destinations and main, frequent bus routes. Additional services may run, so please check with Traveline or see posters at local bus stops. Whilst considerable care has been taken to ensure the information contained on this poster is correct and accurate, National Rail cannot accept responsibility for any loss or inconvenience caused by any errors or omissions, or for loss, damage, injury or inconvenience relating to the cancellation, alteration, delay or diversion of a service. For any feedback, please e-mail comments@onwardtravelposters.com

Scan this code with your mobile for full station information.