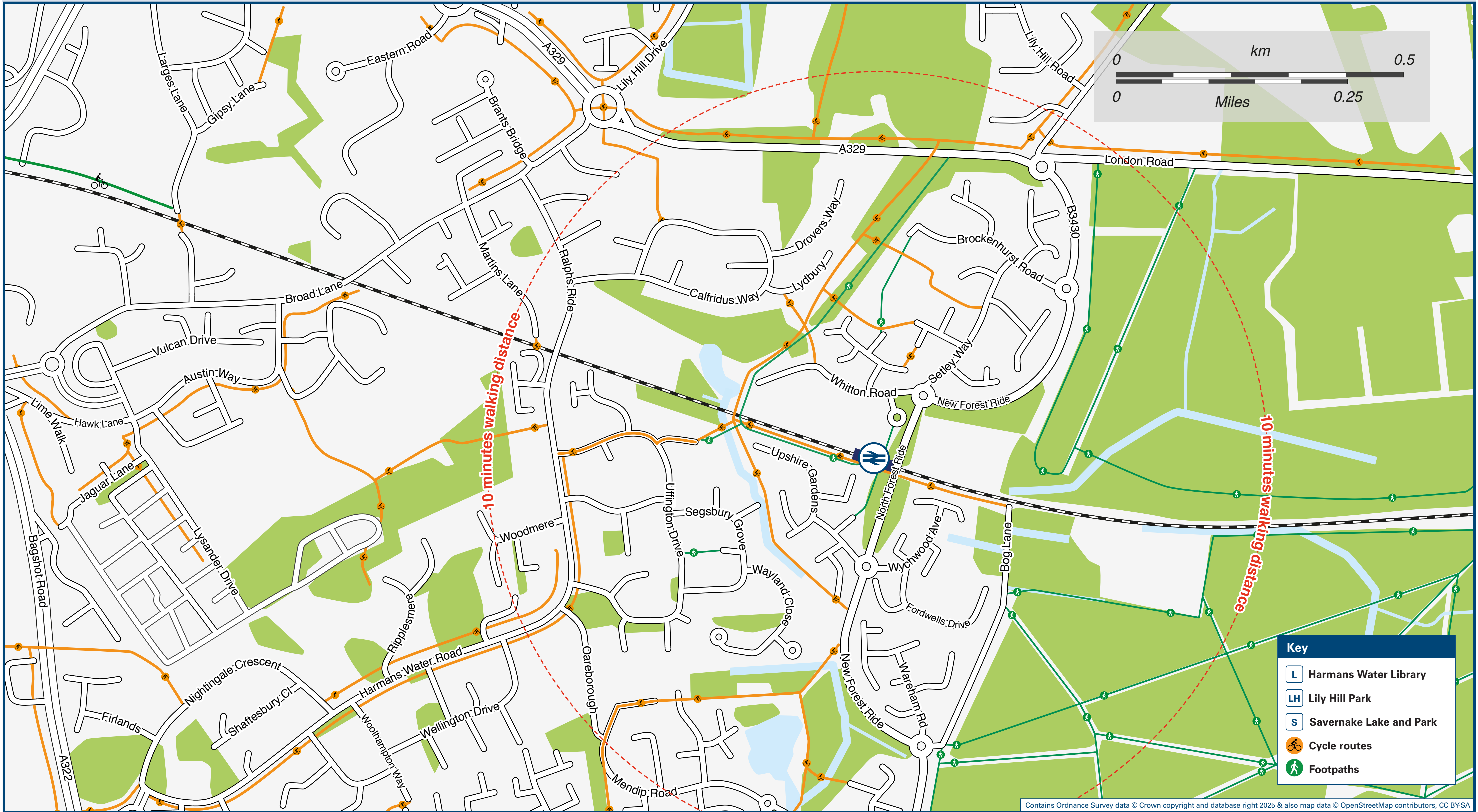




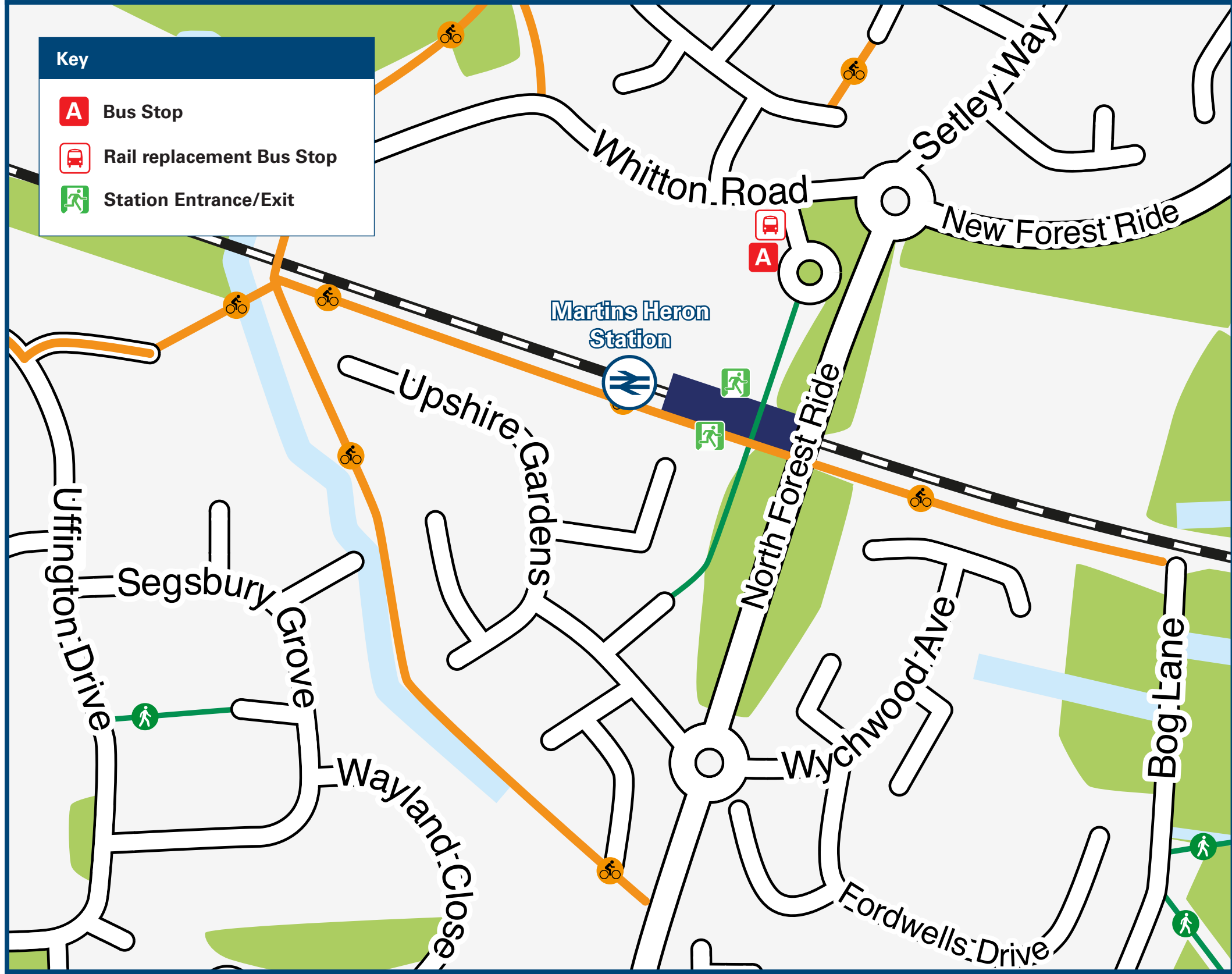
Martins Heron Station

Onward Travel Information

Local area map



Station Map



Rail replacement buses depart from the marked bus stop at the roundabout by Tesco delivery bay, off Whitton Road

Main destinations by bus

(Data correct at November 2025)

DESTINATION	BUS ROUTES	BUS STOP
Ascot Heatherwood Hospital	X94#	A
Bracknell	X94#	A
Camberley	X94#	A
Eastern Industrial Area (Brants Bridge)	X94#	A
Easthampstead	X94#	A
Forest Park	X94#	A
Frimley	X94#	A
Frimley Park Hospital	X94#	A
Great Hollands	X94#	A
Harmanswater	X94#	A
North Ascot	X94#	A
Sandhurst	X94#	A
Yorktown	X94#	A

Notes

Bus route X94 operates a limited daytime Mondays to Fridays service, only. No evenings, Saturdays or Sundays service.
For bus times and days of operation please contact Traveline on www.traveline.info or call: 0871 200 22 33

Taxis

Local taxis are available as listed below: (Inclusion of this number doesn't represent any endorsement of the taxi firm)

Bracknell Cars
01344 485 000

A1 Taxis
01344 421 777

Cab Central Bracknell
01344 231 235

Further information about all onward travel

Local Cycle Info

bracknell-forest.gov.uk
For more information about cycle routes.

National Cycle Info

walkwheelcycletrust.org.uk

Bus Times


See timetable displays at bus stops.

www.traveline.info
0871 200 22 33
calls cost 15p per minute plus your phone company's access charge

PlusBus

plusbus.info

PlusBus is a discount price 'bus pass' that you buy with your train ticket. It gives you unlimited bus travel around your chosen town, on participating buses. Visit www.plusbus.info



National Rail Enquiries

Online

nationalrail.co.uk

NRE App

Free National Rail Enquiries app for iOS and Android

Social Media

facebook.com/nationalrailenq
 @nationalrailenq

Alert Me

You can sign up to Alert Me messages on the National Rail Enquiries website where you can receive train and platform notifications directly to your smart phone.
nationalrail.co.uk/alertme

Contact Centre

03457 48 49 50
Calls cost no more than calls to geographic numbers (01 or 02) and may be recorded.

PlusBike

nationalrail.co.uk/plusbike
For more information.



South Western Railway



National Rail
Britain's train companies working together



This poster shows details of popular destinations and main, frequent bus routes. Additional services may run, so please check with Traveline or see posters at local bus stops. Whilst considerable care has been taken to ensure the information contained on this poster is correct and accurate, National Rail cannot accept responsibility for any loss or inconvenience caused by any errors or omissions, or for loss, damage, injury or inconvenience relating to the cancellation, alteration, delay or diversion of a service. For any feedback, please e-mail comments@onwardtravelposters.com

Scan this code with your mobile for full station information.