



Crofton Park Station – Zone 3

Onward Travel Information

Local area map



Street finder

A
C2 Abbotts Road
C1 Adelaide Avenue
A1 Aldenford Close
C2 Anyruth Road
B1 Arden Road
A1 Arica Road
C2 Arthurdale Road
A1 Athelney Road
B
A3 Ballina Street
B2 Bartram Road
B2 Beartoad Rise
B2 Becroft Lane
B2 Becroft Mews
B2 Becroft Road
A1 Bellwood Road
C3 Bevil Road
A1 Billingford Close
B1 Braxfield Road
B2 Breakspens Road
A1 Brencley Gardens
C3 Brighting Road
B1 Brockill Crescent
B2 Brockley Grove
B2 Brockley Hall Road
A2 Brockley Mews
B2 Brockley Rise
B2 Brockley Way
B2 Buckthorne Road
C
C1 Chalsey Road
B2 Chudleigh Road
B2 Cuddington Hill
B1 Comerford Road
A3 Courral Road
B2 Crofton Gate Way
B3 Crofton Park Road
B2 Cypress Gardens

D
B2 Dalrymple Road
B2 Darfield Road
B1 Dene Close
C2 Dressington Avenue
E
B2 Eddystone Road
C2 Elmsdale Road
C3 Ewhurst Road
F
B1 Foxberry Road
C2 Foxborough Gardens
C3 Foxborough Road
G
C3 Glynde Street
C2 Gordonbrook Road
A3 Grison Road
H
A1 Hainford Close
B1 Harcourt Road
B2 Harlescott Road
B2 Haseldon Road
C2 Hemmyn Road
B2 Holdenby Road
A3 Holmley Road
A2 Homeleigh Road
A3 Honor Oak Park
B1 Horsenden Road
B1 Howson Road
C2 Hubbar Street

I
A1 Ivydale Road
C1 Ivy Road
K
A3 Kilgour Road
B1 Kneller Road
L
C2 Ladywell Close
A1 Lanbury Road
B2 Lessing Street
C3 Lion Close
M
A3 Maclean Road
A1 History Close
C3 Manwood Road
B2 Marwick Road
B1 Mendith Mews
A1 Merstone Close
A2 Merttins Road
C1 Montague Avenue
N
A2 Nash Road
O
B3 Oxford Crescent

P
A3 Parbury Road
A1 Pincott Place
R
A1 Revelation Road
A3 Roadside Road
C1 Rocastle Road
C2 Roundel Close
C3 Rushford Road
S
C1 St Cyprians Path
B1 St Margaret's Road
B1 St Norbert Green
C3 St Norbert Road
C3 Salehurst Road
B2 Sevenoaks Road
A1 Sinclair Place
B3 Stillness Road
A3 Standon Park
T
C1 Tattnell Road
A3 Tressilian Road
A2 Turnham Road
W
B1 Whitbread Road
B1 Wickham Road
A3 Wyleu Street

Landmark finder

B2 Becroft Garden Primary School
B2 Brockley Cemetery
B2 Brockley Jack Theatre, The
B3 Brockley Rise Sports Ground
B3 Brockley Road Surgery
B1 Brockley Social Club
C2 Crofton Park Baptist Church
C2 Crofton Park Library
A2 Elm Pentecostal Church, Brockley
C2 Gordonbrook Primary School
C1 Hilly Fields Park
A2 Honor Oak Adventure Playground
A2 Honor Oak Community Centre
A3 Honor Oak Health Centre
C2 Honor Oak Sports Ground
A1 Ivydale Primary School
C2 Ladywell Cemetery
A1 Ladywell Fields
C1 Pendergast Ladywell Fields College
C3 Pendergast Ladywell Fields College
C1 Pendergast School
B2 Rivoli Ballroom
B1 St Andrew's
A2 United Reformed Church
A2 St Anthony with St. Silas
C of E Church
B3 St Hilda's Church
B1 St Mary Magdalen's RC Church
B1 St. Mary Magdalen's RC Primary School
B3 Stillness Infant School
B3 Stillness Junior School
A1 Turnham Primary School

Key






	London Overground station
	National Rail station
	National Rail station entrance
	Bus stop
	Car park
	Public toilet
	Top up your Oyster pay-as-you-go credit or tap Travelcards and bus & tram passes at around 4,000 shops across London



Bus map





© Transport for London
Information correct from 30 April 2011

Key

- 122 Day buses in black
- N171 Night buses in blue
-  Connections with London Underground
-  Connections with London Overground
-  Connections with National Rail
-  Connections with Docklands Light Railway
-  Connections with river boats

Route 284 operates as Hail & Ride on the sections of roads marked  and  on the map. Buses stop at any safe point along the road. There are no bus stops at these locations, but please indicate clearly to the driver when you wish to board or alight.

 Red disc shows the bus stop you need for your chosen bus service. The disc  appears on the top of the bus stop in the street (see map of town centre in centre of diagram).

Route finder

Day buses

Bus route	Towards	Bus stops
122	Crystal Palace	
171	Plumstead	
172	Catford	
284	Catford	
171	Brockley Rise	
172	St Paul's	
284	Grove Park Cemetery	
171	Lewisham	
P4	Brixton	
171	Lewisham	

Night buses

Bus route	Towards	Bus stops
N171	Hitler Green	
N171	Tottenham Court Road	

Destination finder

Destination	Bus routes	Bus stops
A Aldwych for Covent Garden	171, 172, N171	
B Bexhill Road Marwood Road	284	
C Bricklayers Arms	172	

Destination	Bus routes	Bus stops
Brixton	P4	
Brockley Cross for Brockley	171, 172, N171	
Brockley Rise Brockley Park, Cranston Road and Duncombe Hill	122	
Brockley Rise Chardos	122	
Brockley Rise Chardos	171, 172, N171	
Brockley Road St Andrew's Church/Wickham Rd	171, 172, N171	
Bromley Road	171	
C Camberwell Green	171, N171	
Catford Bus Garage	171	
Catford Lewisham Town Hall	171, N171	
Catford and Catford Bridge	171, N171	
Chudleigh Road Phoenix Road	284	
Cooper's Lane	284	
Crystal Palace Parade	122	
D Downham Way Northover	284	
Dulwich Common	P4	
Dulwich Village	P4	
E Elephant & Castle	171, 172, N171	
Eltham (Wall Hall)	122	
Eltham Green	122	
Eltham Road	122	
F Forest Hill	122	
G Grove Park Cemetery	284	
H Hitler Green	N171	
Holborn	171, N171	

Destination	Bus routes	Bus stops
Honor Oak Park Hengrove Road and Hengrove Road	P4	
Honor Oak Road	P4	
Honimam Museum	P4	
K Kildale Westwood Hill	122	
Ladywell	122	
Ladywell Road Phoenix Road	284	
Ladywell Road Wardside Road	122	
Lee Green	122	
Lewisham	122	
Lewisham Leisure Centre	284	
Lewisham Town Centre	122	
Lewisham Way Amersham Road	171, 172, N171	
Loughborough Junction	P4	
Ludgate Circus for City Thameslink	172	
M Marvels Lane	284	
N New Cross Bus Garage and Marquis of Granby	171, 172, N171	
New Cross Fire Station	171, N171	
New Cross Gate	171, 172, N171	
New Cross Road Besson Street	171, 172, N171	
North Dulwich	P4	
O Old Kent Road	172	

Destination	Bus routes	Bus stops
Peckham Town Centre	171, N171	
Plumstead Bus Garage	122	
Queens Road Peckham	171, N171	
R Ravensbourne Park	284	
S St Paul's	172	
St Paul's Cathedral	172	
Sandhurst Road	284	
Sangley Road	N171	
Shardeloes Road	171, 172, N171	
Shooters Hill Police Station	122	
Standon Park Maclean Road	122	
Sydenham	171, 172, N171	
T Tottenham Court Road	N171	
Tottenham Court Road	N171	
V Verden Lane	284	
Waldram Crescent	122	
Waldram Park Road	122	
Walworth Road	171, N171	
Waterloo Bridge	171, 172, N171	
Woolwich Town Centre	122	
Woolwich Arsenal	122	
Woolwich Common	122	

CROFTON PARK DK LEW1TFL0150.05.11 (P)

National Rail Enquiries

Online
nationalrail.co.uk

NRE App

Free National Rail Enquiries app for iOS and Android

Social Media

facebook.com/nationalrailenq
@nationalrailenq

Contact Centre

03457 48 49 50
Calls cost no more than calls to geographic numbers (01 or 02) and may be recorded.

Traintracker™ Text

8 49 50

Text station name to the above number for live departure and arrival times direct to your mobile. TrainTracker™ texts cost 26p for each successful response (plus usual text costs).

Taxis

Book a London Taxi

Dial-A-Cab – 020 7253 5000
Radio Taxis – 020 7272 0272
There is a charge when booking by phone, and other terms and conditions may vary, so please check when booking.

Transport for London

Online
www.tfl.gov.uk

24 hour Travel Information

0343 222 1234
For train times and fares. Calls from landlines are typically charged between 2p and 10p per minute and calls from mobiles typically cost between 10p and 40p per minute. Connections charges may apply.

