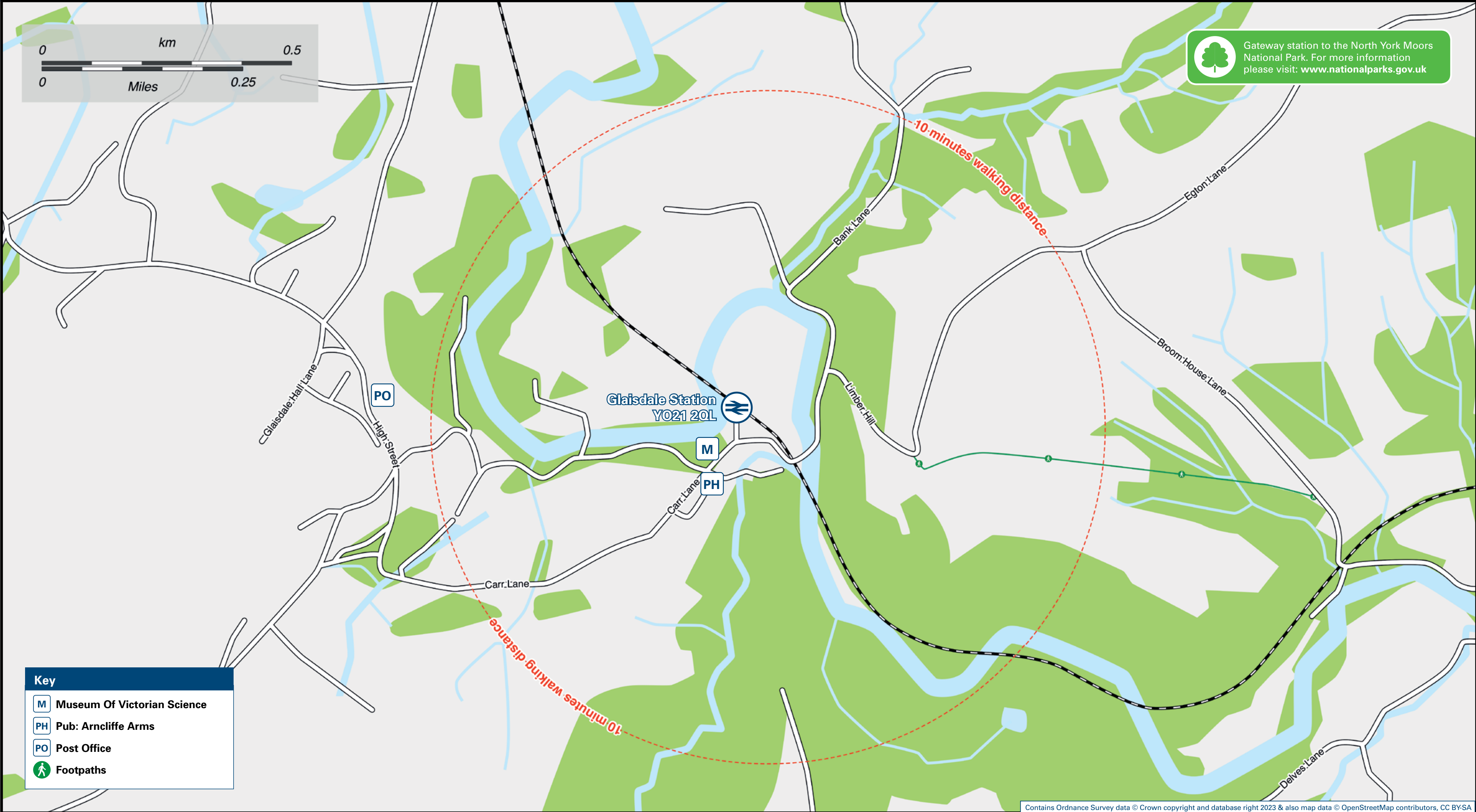




Glaisdale Station

Onward Travel Information

Local area map



















Buses



 Rail replacement buses from the main road near to the station entrance.

Main destinations by bus


(Data correct at November 2023)


DESTINATION	BUS ROUTES	BUS STOP
Egton Bridge (for Egton Station) 	96	 A
Egton Village	96	 A
Glaisdale Village	20 minutes walk from Glaisdale station (see maps for walking route)	
	96	 B
Grosmont Station  	96	 A
Lealholm 	96	 B
Ruswarp 	96	 A
Sleights 	96	 A
Whitby (Bus Station & Railway Station)  	96	 A

Notes

For more information about Esk Valley rail services between Whitby and Middlesbrough please visit www.eskvalleyrailway.co.uk

Bus route 96 operates a limited service Mondays to Saturdays only.

 Direct trains operate to this destination from this station.

 North Yorkshire Moors runs a regular steam railway service from Grosmont (and Whitby) to Goathland, Newtondale Halt, Levisham and Pickering from late March until October. Visit www.nymr.co.uk; ring 01757 472 508 or e-mail: info@nymr.co.uk for running times and booking information.

Dogs Travel Free on the Esk Valley Line.

National Park North York Moors National Park www.northyorkmoors.org.uk

Taxis

Glaisdale station has no taxi rank or cab office. Advance booking is essential, please consider using the following local operators: (Inclusion of this number doesn't represent any endorsement of the taxi firm)

Esk Valley Taxis Ltd
01947 605 705

Jim's Taxi (Whitby)
07490 007 007

Further information about all onward travel

Local Cycle Info	National Cycle Info	Bus Times	NextBuses 	PlusBus 
www.northyorks.gov.uk/roads-parking-and-travel/roads-and-pavements/cycle-lanes-and-routes For more information about cycle routes.	sustrans.org.uk Sustrans is the UK's leading sustainable transport charity.	See timetable displays at bus stops.  www.traveline.info 0871 200 22 33 calls cost 15p per minute plus your phone company's access charge	Find the bus times for your stop. Search for a bus stop by entering a postcode, street & town or a stop name & town.	plusbus.info A discount price 'bus pass' that you buy with your train ticket. It gives you unlimited bus travel around your chosen town, on participating buses.

National Rail Enquiries

Online	NRE App	Social Media	Alert Me	Contact Centre	PlusBike 
nationalrail.co.uk	Free National Rail Enquiries app for iOS and Android	 facebook.com/nationalrailenq  @nationalrailenq	You can sign up to Alert Me messages on the National Rail Enquiries website where you can receive train and platform notifications directly to your smart phone. nationalrail.co.uk/alertme	03457 48 49 50 Calls cost no more than calls to geographic numbers (01 or 02) and may be recorded.	nationalrail.co.uk/plusbike For more information.




eskvalleyrailway.co.uk



NORTHERN



National Rail
Britain's train companies working together



This poster shows details of popular destinations and main, frequent bus routes. Additional services may run, so please check with Traveline or see posters at local bus stops. Whilst considerable care has been taken to ensure the information contained on this poster is correct and accurate, National Rail cannot accept responsibility for any loss or inconvenience caused by any errors or omissions, or for loss, damage, injury or inconvenience relating to the cancellation, alteration, delay or diversion of a service. For any feedback, please e-mail comments@onwardtravelposters.com

Scan this code with your mobile for full station information.