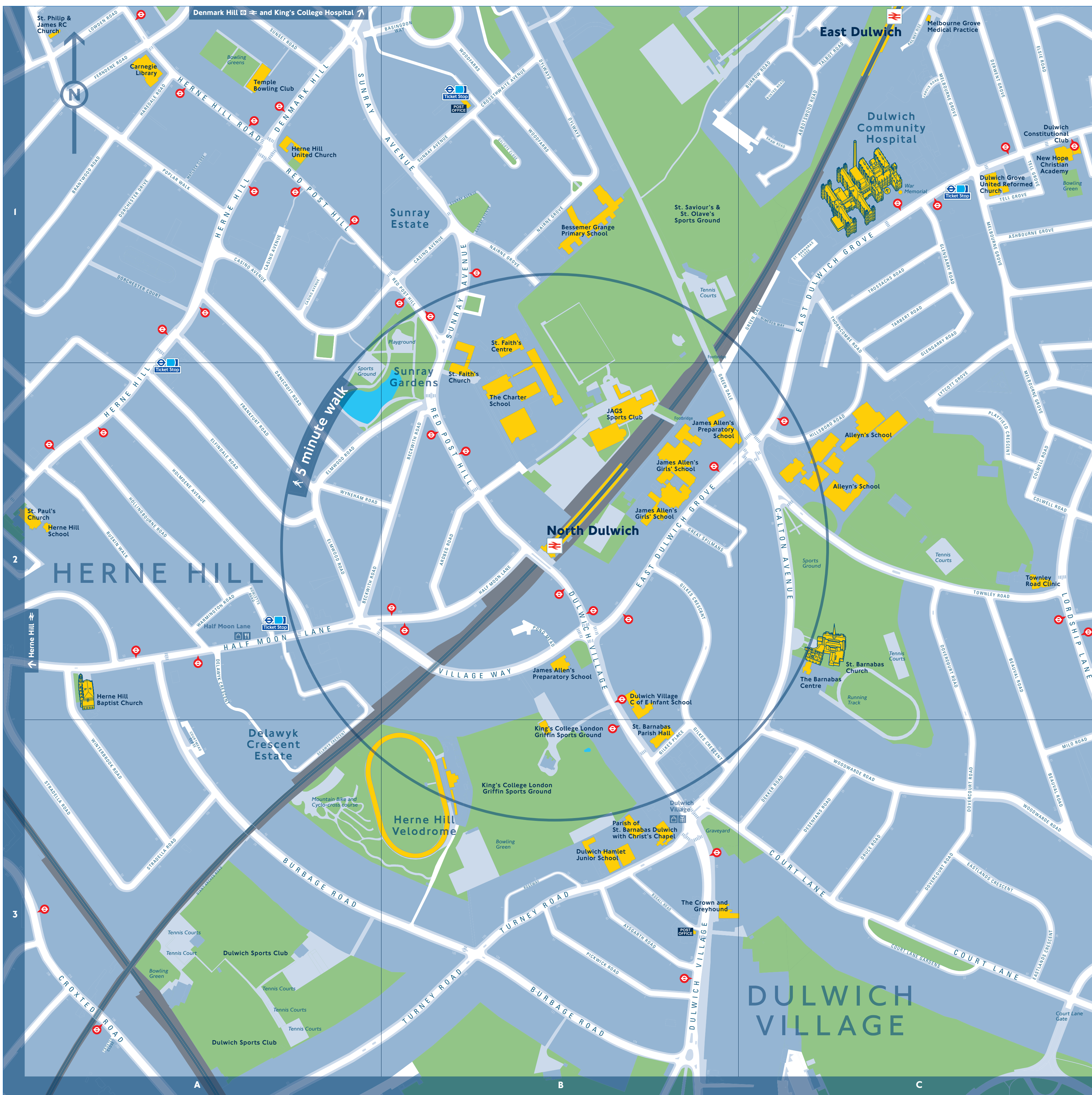




North Dulwich Station – Zone 2 & 3 Onward Travel Information

Local area map



© Crown copyright and database rights 2018 Ordnance Survey 10005971021 © Copyright Transport for London 2018

Street finder

A
C1 Abbottswood Road
B2 Airbag Road
C1 Ashbourne Grove
B3 Aysgirth Road
B
B1 Basingdon Way
C2 Beaulieu Road
B2 Beckwith Road
B3 Beaulieu Road
A1 Birnwood Road
C1 Burleigh Road
C1 Burrow Road
C1 Buxted Road
C
C2 Catton Avenue
B1 Casino Avenue
C2 Colwell Road
C3 Court Lane
C3 Court Lane Gardens
A3 Courtyard Close
A1 Crosswhite Avenue
A3 Croxted Close
A3 Crotter Road
D
A2 Danecroft Road
B1 Dekker Road
A2 Delawky Crescent
A1 Denmark Hill
C1 Derwent Grove
C3 Deserfens Road
A1 Dorchester Court
A1 Dorchester Drive
C2 Dovercourt Road
C3 Druce Road
B2 Dulwich Village
B1 Dywys

E
B2 East Dulwich Grove
C3 Eastlands Crescent
A2 Effinfield Road
C1 Elmwood Road
C1 Elsie Road
F
A1 Fernside Road
A2 Frankfurt Road
G
A3 Giant Arch Road
B1 Gilles Crescent
B3 Gilles Place
C1 Glangerry Road
B2 Great Spillmans
B2 Great Dale
B1 Gylstone Close
H
A2 Half Moon Lane
A1 Harefield Road
A2 Herne Hill
A1 Herne Hill Road
C2 Hillsboro Road
A2 Hollingbourne Road
A2 Holmstone Avenue
A2 Howletts Road
J
C1 Jarvis Road

L
C2 Lordship Lane
A1 Lowden Road
C1 Lytchett Grove
M
A1 Matlock Close
C2 Melbourne Grove
C3 Mito Road
N
B1 Naimie Grove
C1 Nirmegen Way
P
B3 Pickwick Road
C2 Playfield Crescent
B2 Pond Mead
A1 Poplar Walk
R
C1 Railway Rise
B2 Red Post Hill
A2 Roseway
A2 Ruskin Walk

S
C1 St. Barnabas Close
C1 Shaw Road
A3 Sunray Avenue
A1 Sunset Road
T
C1 Talbot Road
C1 Tarbert Road
C1 Tel Grove
C1 Thorncombe Road
C1 Trossachs Road
B3 Turney Road
V
B2 Village Way
W
A2 Warmington Road
A3 Winterton Road
B1 Woodfarms
C3 Woodside Road
A2 Wynham Road

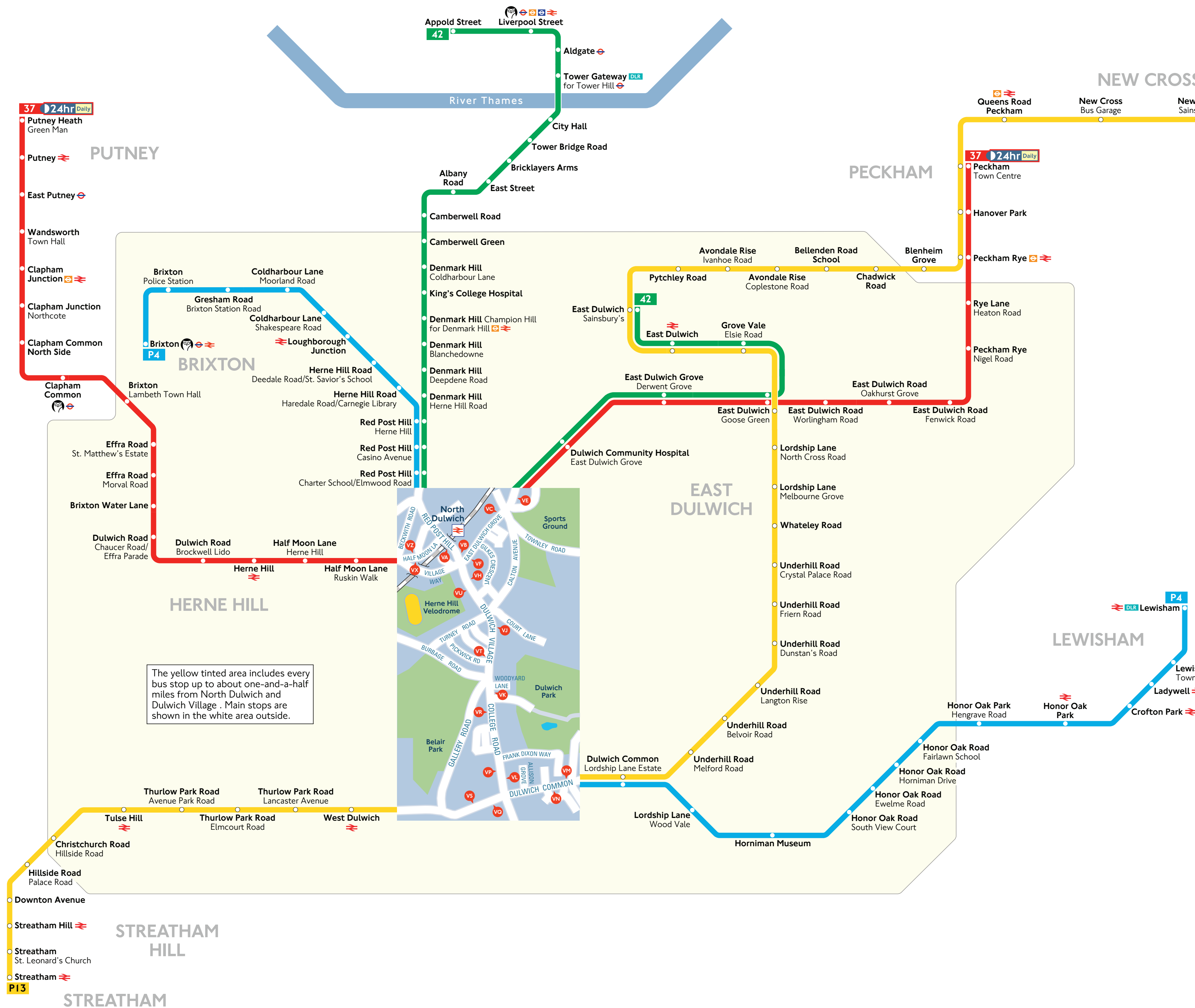
Landmark finder

C2 Allen's School
C2 Barnabas Centre, The
B1 Bessemer Grange Primary School
A1 Carnegie Library
B2 Charter School, The
B3 Crown and Greyhound, The
C1 Dulwich Community Hospital
C1 Dulwich Constitutional Club
C1 Dulwich Grove United Reformed Church
B3 Dulwich Hamlet Junior School
A3 Dulwich Sports Club
B2 Dulwich Village C of E Infant School
A2 Herne Hill Baptist Church
B2 Herne Hill School
A1 Herne Hill United Church
B2 JAGS Sports Club
B2 James Allen's Girls' School
B2 James Allen's Preparatory School
B2 King's College London
C1 Griffins Sports Ground
C1 Melbourne Grove Medical Practice
C1 New Hope Christian Academy
B3 Parish of St. Barnabas
B3 Dulwich with Christ's Chapel
C2 St. Barnabas Church
B2 St. Barnabas Parish Hall
B1 St. Faith's Centre
B2 St. Faith's Church
A2 St. Paul's Church
A1 St. Philip & James RC Church
B1 St. Saviour & St. Olave's Sports Ground
A1 Temple Bowling Club
C2 Townley Road Clinic

	National Rail station
	Bus stop
	Top up your Oyster pay-as-you-go credit or buy Travelcards and bus & tram passes at around 4,000 shops across London

North Dulwich DR NR TL 906 11 19 (T)

Bus map
































































































































© Transport for London
Information correct from September 2018

Destination finder

Destination	Bus routes	Bus stops
A		
Albany Road	42	👉👉👉👉
Aldgate 🚶	42	👉👉👉👉
Appold Street	42	👉👉👉👉
Avondale Rise	P13	👉👉
B		
Belkenden Road School	P13	👉👉👉
Blenheim Grove	P13	👉👉👉
Bricklayers Arms	42	👉👉👉👉
Brixton 🚶🚶 and Police Station	P4	👉👉👉👉👉👉👉👉
Brixton Lambeth Town Hall	37	👉👉👉👉👉👉👉👉
Brixton Water Lane	37	👉👉👉👉👉👉👉👉
C		
Camberwell Green	42	👉👉👉👉
Camberwell Road	42	👉👉👉👉
Chadwick Road	P13	👉👉👉
Christchurch Road Hillside Road	P13	👉👉👉
City Hall	42	👉👉👉👉👉
Clapham Common 🚶	37	👉👉👉👉👉👉👉👉
Clapham Common North Side	37	👉👉👉👉👉👉👉👉
Clapham Junction 🚶🚶 and Northcote	37	👉👉👉👉👉👉👉👉
Coltharbour Lane	P4	👉👉👉👉👉👉👉👉
Crofton Park 🚶	P4	👉👉👉👉👉👉👉👉
D		
Denmark Hill 🚶🚶	42	👉👉👉👉
Downton Avenue	P13	👉👉👉
Dulwich Common	P4	👉👉👉👉👉👉👉👉
Lordship Lane Estate	P13	👉👉👉
Dulwich Community Hospital	37	👉👉👉👉
East Dulwich Grove	42	👉👉👉👉
Dulwich Road	37	👉👉👉👉👉👉👉👉
E		
East Dulwich 🚶	P13	👉👉👉👉
	42	👉👉👉👉

Destination	Bus routes	Bus stops
East Dulwich Goose Green	37	👉👉👉👉
	42	👉👉👉👉
	P13	👉👉👉👉
East Dulwich Sainsbury's	42	👉👉👉👉
	P13	👉👉👉👉
East Dulwich Grove	37	👉👉👉👉👉
Derwent Grove	42	👉👉👉👉
East Dulwich Road	37	👉👉👉👉👉👉👉
East Putney 🚶	37	👉👉👉👉👉👉👉
East Street	42	👉👉👉👉👉👉👉
Effra Road	37	👉👉👉👉👉👉👉
G		
Gresham Road	P4	👉👉👉👉👉👉👉
Brixton Station Road		
Grove Vale Elsie Road	42	👉👉👉👉
	P13	👉👉👉👉
H		
Half Moon Lane	37	👉👉👉👉👉👉👉
Hanover Park		
	P13	👉👉👉👉👉👉👉
Herne Hill 🚶	37	👉👉👉👉👉👉👉
Herne Hill Road	37	👉👉👉👉👉👉👉
Hillside Road Palace Road	P13	👉👉👉👉👉👉👉
Honor Oak Park 🚶	P4	👉👉👉👉👉👉👉
Honor Oak Road		
Honor Oak Road	P4	👉👉👉👉👉👉👉
Horlman Museum	P4	👉👉👉👉👉👉👉
K		
King's College Hospital	42	👉👉👉👉👉
L		
Ladywell 🚶	P4	👉👉👉👉👉👉👉
Lewisham 🚶🚶	P4	👉👉👉👉👉👉👉
Lewisham and Town Centre		
Liverpool Street 🚶🚶🚶	42	👉👉👉👉👉
Lordship Lane Melbourne Grove and North Cross Road	P13	👉👉👉👉👉

Destination	Bus routes	Bus stops
Lordship Lane Wood Vale	P4	    
Loughborough Junction 	P4	    
N		
New Cross	P13	 
Bus Garage and Sainsbury's		
P		
Peckham Town Centre	37	    
	P13	    
Peckham Rye  	37	    
	P13	    
Peckham Rye Nigel Road	37	    
Putney 	37	    
Putney Heath Green Man	37	    
Pytchley Road	P13	    
O		
Queens Road Peckham  	P13	 
R		
Red Post Hill	42	    
	P4	    
Rye Lane Heston Road	37	    
S		
Streatham 	P13	 
St. Leonard's Church		
Streatham Hill 	P13	 
T		
Thurlow Park Road	P13	    
Tower Bridge Road	42	    
Tower Gateway 	42	    
for Tower Hill 		
Tube Hill 	P13	    
U		
Underhill Road	P13	    
W		
Wandsworth Town Hall	37	    
West Dulwich 	P13	    
Whateley Road	P13	    

Route finder

Bus route	Towards	Bus stops
37	Peckham	● ● ● ● ● ● ● ●
42	Putney Heath	● ● ● ● ● ● ● ●
	East Dulwich	● ● ● ● ● ● ● ●
	Liverpool Street	● ● ● ● ● ● ● ●
P4	Brixton	● ● ● ● ● ● ● ●
	New Cross	● ● ● ● ● ● ● ●
P13	Streatham	● ● ● ● ● ● ● ●

Key

	Connections with London Underground
	Connections with London Overground
	Connections with TfL Rail
	Connections with National Rail
	Connections with DLR
	Tube station with 24-hour service Friday and Saturday nights

Ways to pay

	Use your contactless debit or credit card. It's the same fare as Oyster and there is no need to top up.
	Top up your Oyster pay as you go credit or buy Travelcards and bus & tram passes at around 4,000 shops across London.
	Sign up for an online account to top up online and see your travel history and spending.

National Rail Enquiries

Online
nationalrail.co.uk

NRE App

Free National Rail Enquiries app for iOS and Android

Social Media

facebook.com/nationalrailenq
@nationalrailenq

Contact Centre

03457 48 49 50
Calls cost no more than calls to geographic numbers (01 or 02) and may be recorded.

Traintracker™ Text

8 49 50
Text station name to the above number for live departure and arrival times direct to your mobile. TrainTracker™ texts cost 26p for each successful response (plus usual text costs).

Taxis

Book a London Taxi

Dial-A-Cab – 020 7253 5000
Radio Taxis – 020 7272 0272
There is a charge when booking by phone, and other terms and conditions may vary, so please check when booking.

Transport for London

Online

www.tfl.gov.uk

24 hour Travel Information

0343 222 1234
For train times and fares. Calls from landlines are typically charged between 2p and 10p per minute and calls from mobiles typically cost between 10p and 40p per minute. Connections charges may apply.

