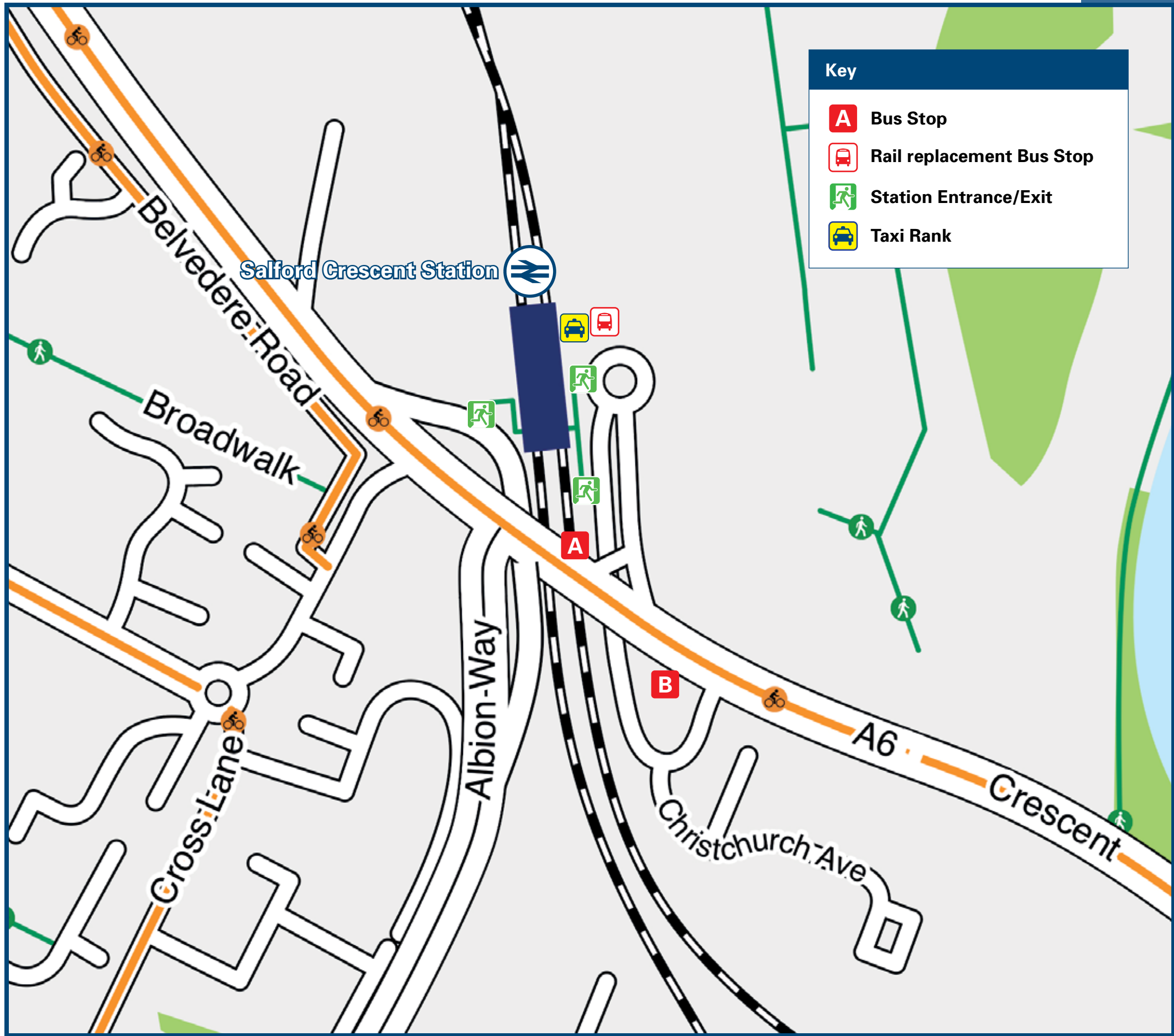




# Salford Crescent Station

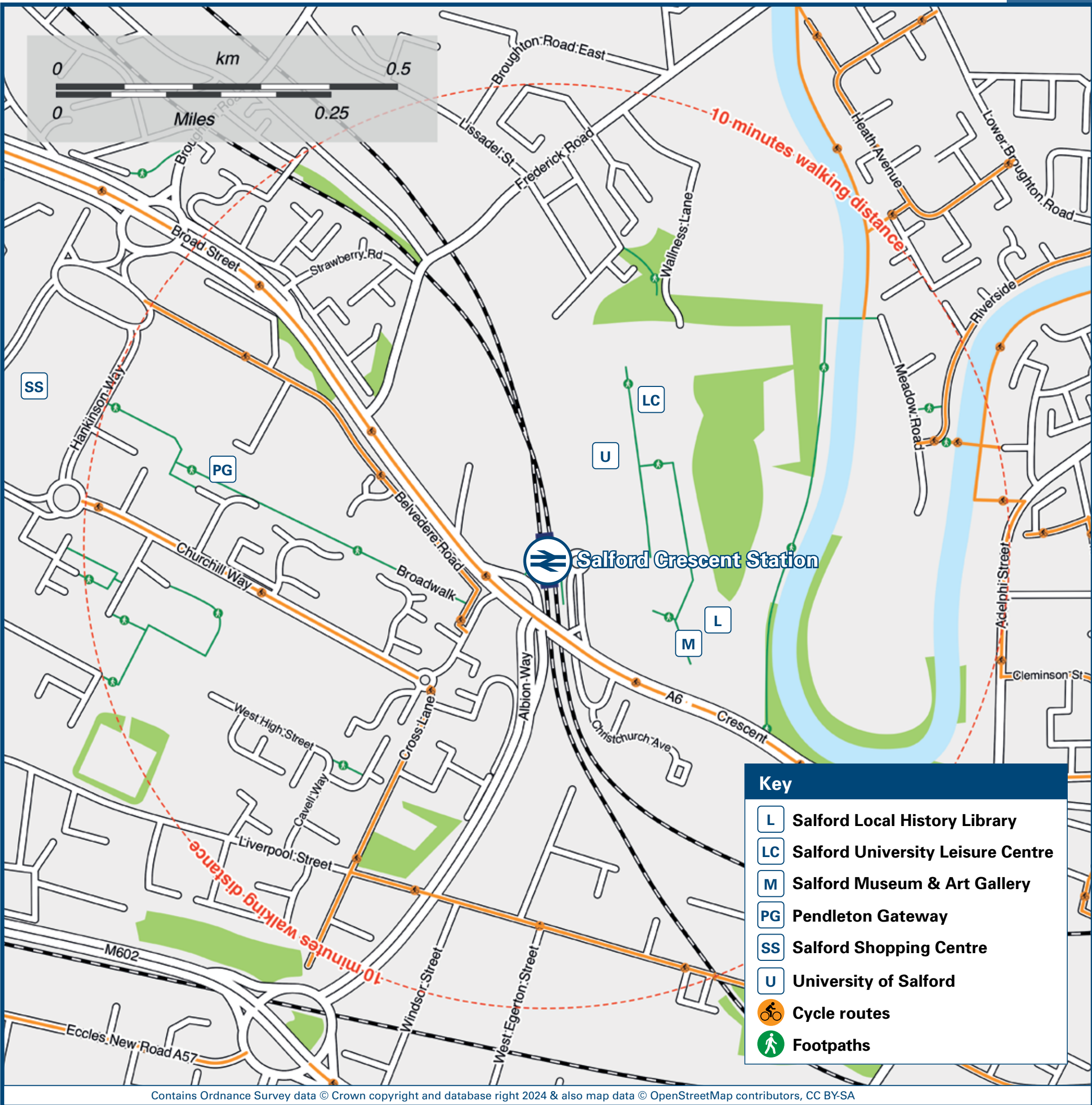
## Onward Travel Information

### Buses and Taxis



Rail replacement buses depart from outside the station near to the roundabout on University Road West.

### Local area map



### Main destinations by bus

(Data correct at October 2024)



DESTINATION	BUS ROUTES	BUS STOP
Astley	35	B
Atherton (Town Centre)	V2	B
Boothstown	35	B
Burnage	50	A
Cadishead	67, 67A+, 100	B
East Didsbury (Parrs Wood)	50	A
Eccles Interchange	67, 67A+, 100	B
Ellenbrook (Newearth Road)	V1, V2, V4*	B
Ellesmere Park (Half Edge Lane)	35	B
Irlam	67, 67A+, 100	B
Irlams o' th' Height	8, 36, 37, 38	B
Langworthy	50	B
Leigh	35, V1	B
Little Hulton	36, 38	B
Logistics North	38	B
Manchester City Centre	8, 35, 36, 37, 38, 50, 67, 67A+, 100, V1, V2, X39**	A
Manchester (Piccadilly Gardens) @	35, 36, 37, 38, X39**	A
Manchester Royal Infirmary	50, V1, V2, V4**	A

DESTINATION	BUS ROUTES	BUS STOP
Manchester (Shudehill Interchange) @@	67, 67A+, 100	A
MediaCityUK (Salford Quays)	50, 51**	B
Monton	35	B
Mosley Common (Busway)	V1, V2	B
Patricroft	67, 67A+, 100	B
Peel Green	67, 67A+	B
Pendlebury	8	B
Pendleton	8, 35, 36, 37, 38, 50, 67, 67A+, 100, V1, V2, V4*	B
Roe Green (East Lancashire Road, Old Clough Road)	V1, V2, V4*	B
Salford Community Stadium #	67, 67A+, 100	B
Salford Quays	50, 51**	B
Salford Royal Hospital	35, 67, 67A+, 100	B
Salford Shopping Centre	10 - 15 minutes walk via the Broadwalk (see Local area map)	
	8, 35, 36, 37, 38, 50, 67, 67A+, 100	B
Swinton Park	36, 37, 38, V1, V2, V4*	B

DESTINATION	BUS ROUTES	BUS STOP
The Trafford Centre	100	B
Tyldesley	V1, V2	B
University of Manchester	50, V1, V2, V4**	A
Wardley (A580 Park & Ride)	V1, V2	B
Worsley	35	B

#### Notes

For bus times and days of operation please see bus stop timetables or contact Traveline on 0871 200 22 33.

@ Extensive bus and tram connections at Manchester Piccadilly Gardens.

@ @ Extensive bus connections at Shudehill Interchange.

+ Bus route 67A operates limited early morning daily journeys only.

# Bus route 100 stops outside the Stadium and routes 67 and 67A on the Liverpool Road, Southlands Avenue bus stop for a short walk to the Stadium.

\* This service operates Monday to Friday early evening peak journeys only to this destination.

\*\* This service operates Monday to Friday early morning peak journeys only to this destination.

### Taxis

Salford Crescent station is served by a taxi rank or cab office. Check availability before travelling, and pre-book if necessary. Please consider using the following local operators: (Inclusion of this number doesn't represent any endorsement of the taxi firm)

**Blackline Trinity Cars**  
0161 832 1888

**Mainline Sevens Taxis**  
0161 777 7777

**Saltax Taxis**  
0161 737 2222

### Further information about all onward travel

#### Local Cycle Info

[Salford.gov.uk](https://salford.gov.uk)

For more information about cycle routes.

#### National Cycle Info

[sustrans.org.uk](https://sustrans.org.uk)

Sustrans is the UK's leading sustainable transport charity.

#### Bus Times

See timetable displays at bus stops.

[www.traveline.info](https://www.traveline.info)  
0871 200 22 33  
calls cost 15p per minute plus your phone company's access charge

#### NextBuses

Find the bus times for your stop.

Search for a bus stop by entering a postcode, street & town or a stop name & town.

#### PlusBus

[plusbus.info](https://plusbus.info)

A discount price 'bus pass' that you buy with your train ticket. It gives you unlimited bus travel around your chosen town, on participating buses.

### National Rail Enquiries

#### Online

[nationalrail.co.uk](https://nationalrail.co.uk)

#### NRE App

Free National Rail Enquiries app for iOS and Android

#### Social Media

[facebook.com/nationalrailenq](https://facebook.com/nationalrailenq)  
[@nationalrailenq](https://twitter.com/nationalrailenq)

#### Alert Me

You can sign up to Alert Me messages on the National Rail Enquiries website where you can receive train and platform notifications directly to your smart phone.  
[nationalrail.co.uk/alertme](https://nationalrail.co.uk/alertme)

#### Contact Centre

03457 48 49 50

Calls cost no more than calls to geographic numbers (01 or 02) and may be recorded.


#### PlusBike

[nationalrail.co.uk/plusbike](https://nationalrail.co.uk/plusbike)

For more information.



**National Rail**  
Britain's train companies working together



This poster shows details of popular destinations and main, frequent bus routes. Additional services may run, so please check with Traveline or see posters at local bus stops. Whilst considerable care has been taken to ensure the information contained on this poster is correct and accurate, National Rail cannot accept responsibility for any loss or inconvenience caused by any errors or omissions, or for loss, damage, injury or inconvenience relating to the cancellation, alteration, delay or diversion of a service. For any feedback, please e-mail [comments@onwardtravelposters.com](mailto:comments@onwardtravelposters.com)

Scan this code with your mobile for full station information.