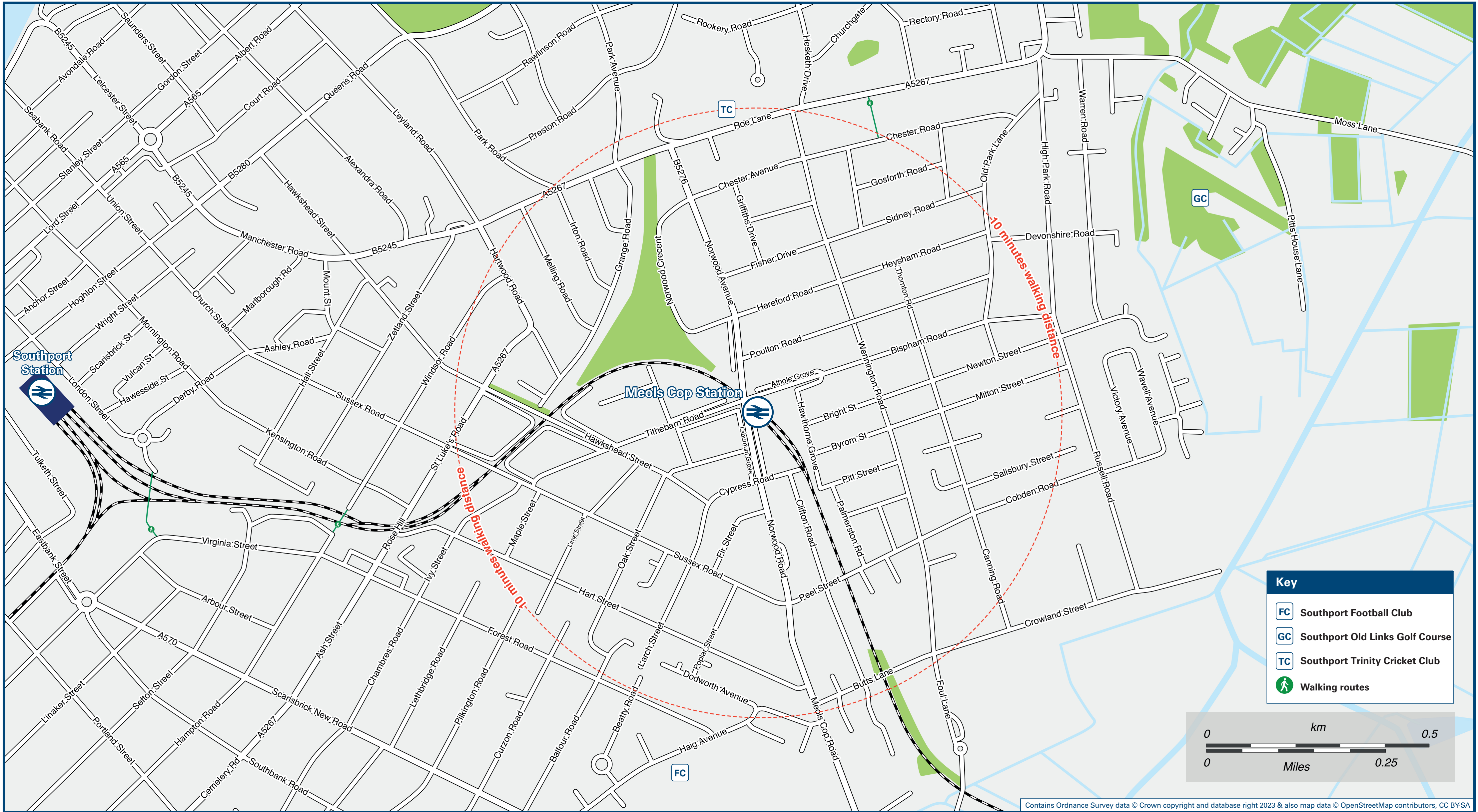




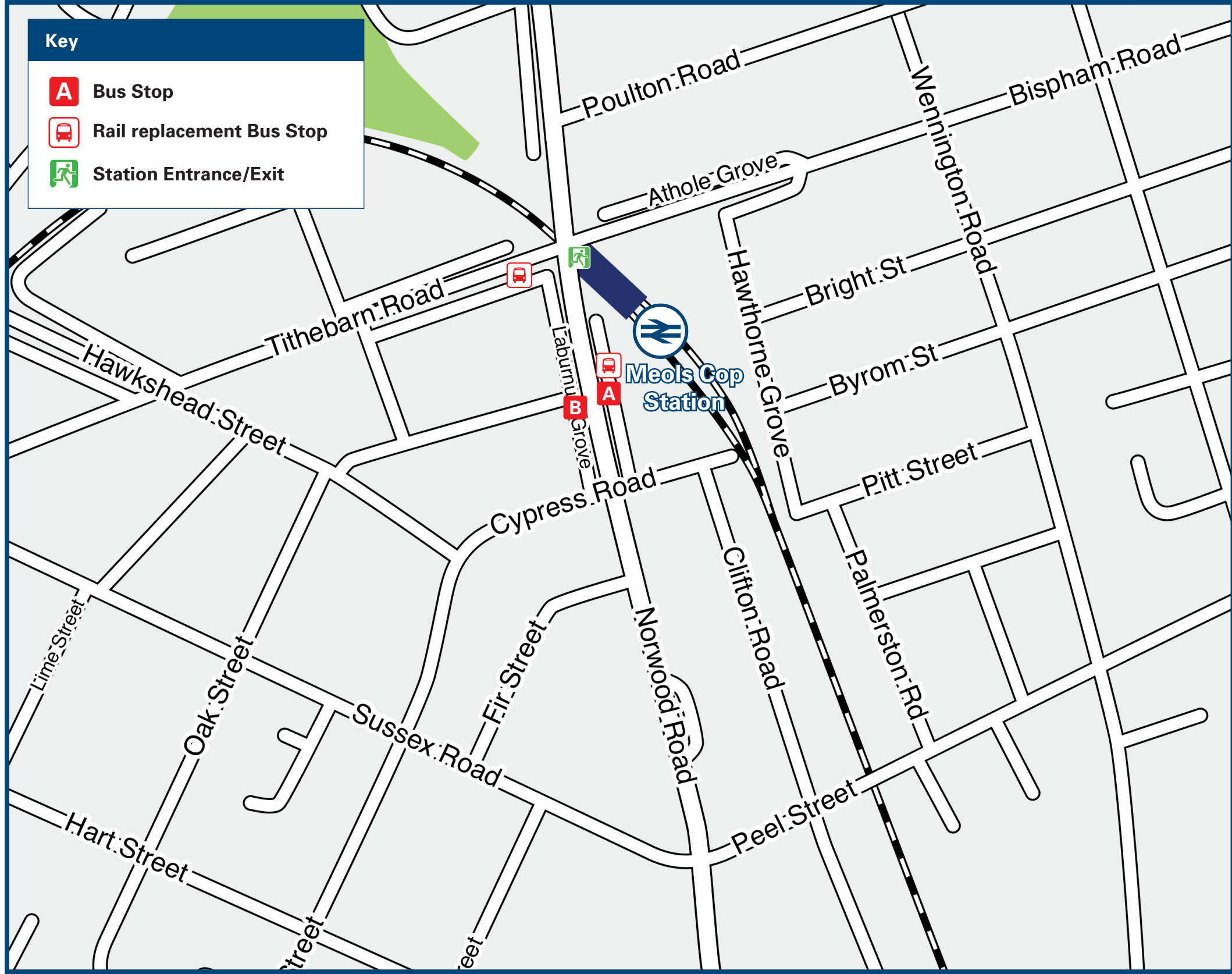
Meols Cop Station

Onward Travel Information

Local area map



Buses



Rail replacement buses will Pick Up / Drop Off at bus stops on Norwood Road - turn left from station entrance. (Station side for Wigan, opposite side for Southport).

Main destinations by bus

(Data correct at October 2024)

DESTINATION	BUS ROUTES	BUS STOP
Birkdale	46	A
Blowick	46	A
High Park (Cobden Road)	46	B
Hillside	46	A
Southport (Railway Station)	46	A
Southport (Town Centre)	46	A

Notes

Bus route 46 operates daily, Mondays to Sundays.
For bus times please see bus stop timetables or contact Traveline.
 Direct train operates to this destination from this station.

Taxis

Meols Cop station has no taxi rank or cab office. Advance booking is essential, please consider using the following local operators: (Inclusion of this number doesn't represent any endorsement of the taxi firm)

Radio Yellow Top Cab
01704 531 000

Alpha Southport
01704 537 777

One Call Taxis
01704 547 000

Further information about all onward travel

Local Cycle Info

Sefton.gov.uk

For more information about cycle routes.

National Cycle Info

sustrans.org.uk

Sustrans is the UK's leading sustainable transport charity.

Bus Times

See timetable displays at bus stops.

traveline
public transport info
www.traveline.info
0871 200 22 33
calls cost 15p per minute plus your phone company's access charge

NextBuses

Find the bus times for your stop.
Search for a bus stop by entering a postcode, street & town or a stop name & town.

PlusBus

plusbus.info


A discount price 'bus pass' that you buy with your train ticket. It gives you unlimited bus travel around your chosen town, on participating buses.

National Rail Enquiries

Online nationalrail.co.uk	NRE App Free National Rail Enquiries app for iOS and Android	Social Media facebook.com/nationalrailenq @nationalrailenq	Alert Me You can sign up to Alert Me messages on the National Rail Enquiries website where you can receive train and platform notifications directly to your smart phone. nationalrail.co.uk/alertme	Contact Centre 03457 48 49 50 Calls cost no more than calls to geographic numbers (01 or 02) and may be recorded.	PlusBike nationalrail.co.uk/plusbike For more information.
---	--	--	---	---	--



National Rail
Britain's train companies working together



This poster shows details of popular destinations and main, frequent bus routes. Additional services may run, so please check with Traveline or see posters at local bus stops. Whilst considerable care has been taken to ensure the information contained on this poster is correct and accurate, National Rail cannot accept responsibility for any loss or inconvenience caused by any errors or omissions, or for loss, damage, injury or inconvenience relating to the cancellation, alteration, delay or diversion of a service. For any feedback, please e-mail comments@onwardtravelposters.com

Scan this code with your mobile for full station information.