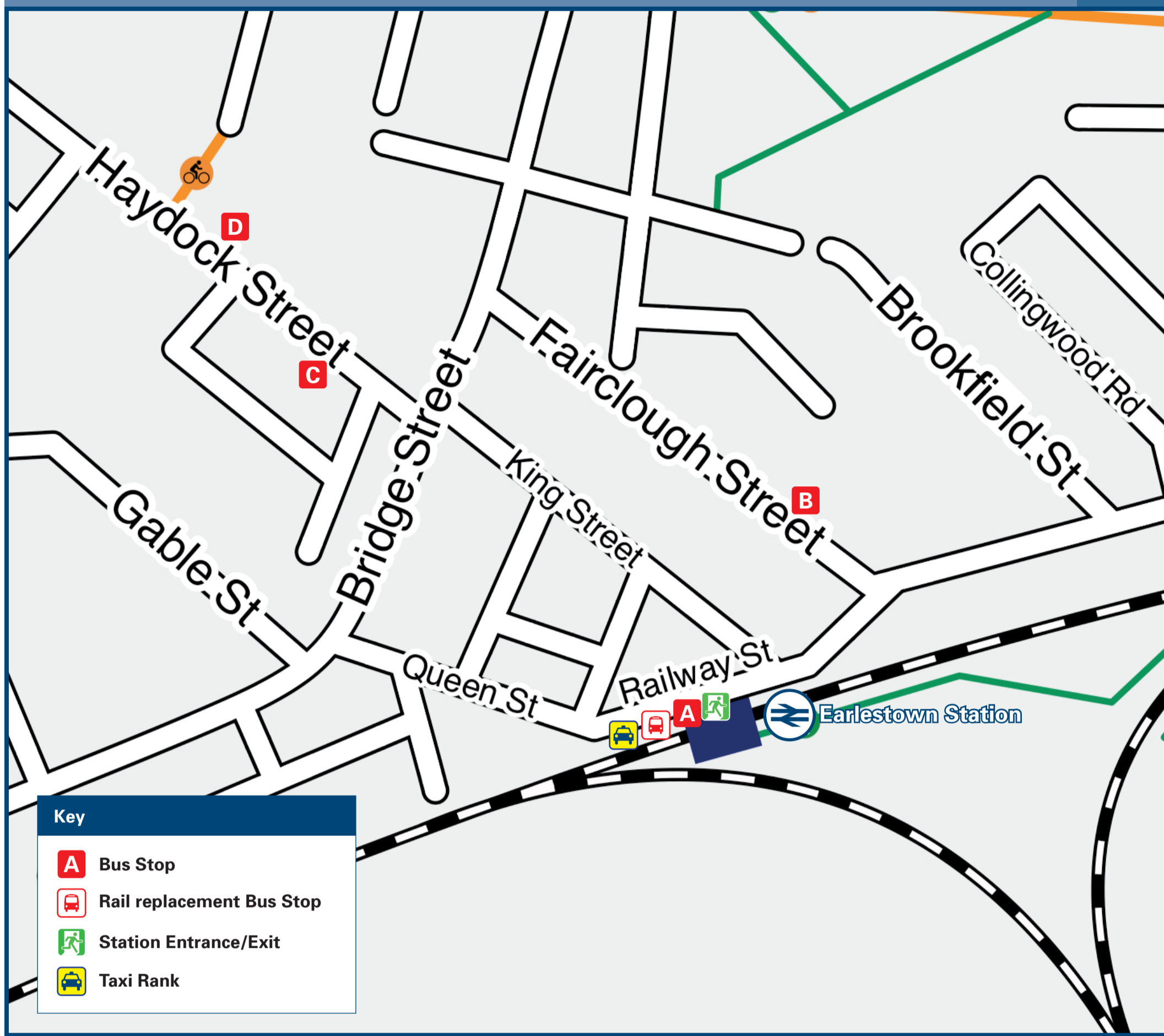




Earlestown Station

Onward Travel Information

Buses and Taxis

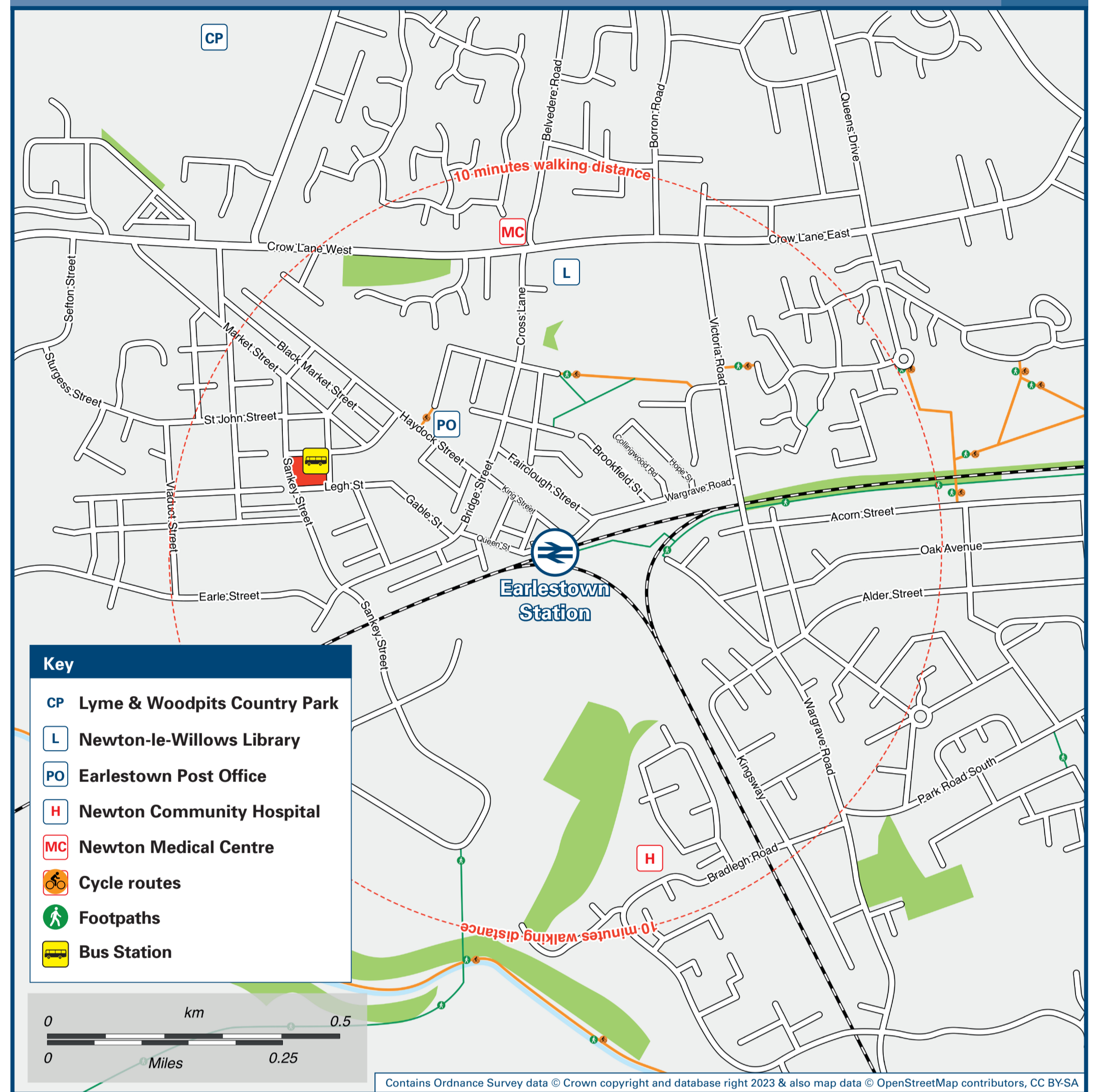


Key

- A** Bus Stop
- R** Rail replacement Bus Stop
- E** Station Entrance/Exit
- T** Taxi Rank

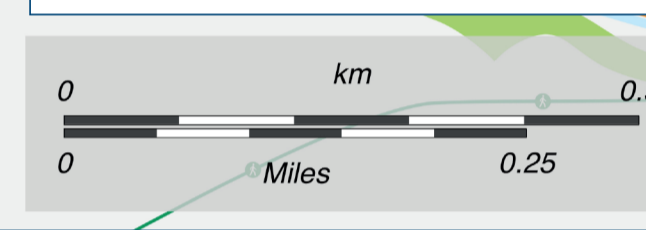
Rail replacement buses from the bus stop on Railway Street outside this station.

Local area map



Key

- CP** Lyme & Woodpits Country Park
- L** Newton-le-Willows Library
- PO** Earlestown Post Office
- H** Newton Community Hospital
- MC** Newton Medical Centre
- C** Cycle routes
- F** Footpaths
- B** Bus Station



Contains Ordnance Survey data © Crown copyright and database right 2023 & also map data © OpenStreetMap contributors, CC BY-SA

Main destinations by bus

(Data correct at November 2023)



DESTINATION	BUS ROUTES	BUS STOP
Abram	22A*	B, D
Ashton Cross	22, 602*	A, C
Ashton In Makerfield	22, 602*	A, C
	34A	A
Ashtons Green	34	C
	39	A, C
Blackbrook	20	B, S
Bold	39	A, C
Broad Oak	34A, 39	A
	34, 39	C
Bryn Station (for trains to Wigan)	22	A, C
Burtonwood	39	A, C
Collins Green	39	A, C
Earlestown (Bus Station)	10 minutes walk from this station via Queen Street and Gable Street 22, 22A*, 34A, 39, 602*	A
	34A, 39	A
Finger Post	34, 39	C
	20	B, S

DESTINATION	BUS ROUTES	BUS STOP
Garswood	22, 602*	A, C
Golbourne	22A*	B, D
Haydock	22, 602*	A, C
	20	B, S
Lane Head	34	D
Leigh	34	D
Lowton Common	34	D
Lowton St Marys	34	D
New Boston	22, 602*	A, C
	20	B, S
Newton Common	34A, 39	A
	34, 39	C
Newton Community Hospital	22, 602*	B, D
Newton Le Willows	22, 22A*	A
	34	D
	22	A
North Florida	602*	A, C
Parr Stocks	34A, 39	A
	34, 39	C

DESTINATION	BUS ROUTES	BUS STOP
Pennington	34	D
	34A, 39	A
St Helens	34, 39	C
	20	B, S
Sutton	39	A, C
Sutton Oak	39	A, C
Vulcan Village	22, 34A, 39, 602*	B, D
Wargrave	22, 34A, 39, 602*	B, D
Warrington	22, 22A	A
Wash End	34	D
Wigan	22A*	A, C
Winwick	22, 22A	A

Notes

Bus routes 20, 22 and 39 operate Mondays to Saturdays only. Bus route 34 and 34A operate daily. For bus times please see bus stop/bus station timetables or contact Traveline on 0871 200 22 33.
 ⚡ Direct trains operate to this destination from this station.
 * Bus routes 22A and 602 operate evenings Mondays to Saturdays and all day on Sundays.

Taxis

Earlestown station is served by a taxi rank or cab office. Check availability before travelling, and pre-book if necessary. Please consider using the following local operators: (Inclusion of this number doesn't represent any endorsement of the taxi firm)

Earl's Taxis
01925 299 996

Britannia Taxis
01925 595 959

Hudsons Travel
01925 967 957

Further information about all onward travel

<p>Local Cycle Info</p> <p>sthelens.gov.uk</p> <p>For more information about cycle routes.</p>	<p>National Cycle Info</p> <p>sustrans.org.uk</p> <p>Sustrans is the UK's leading sustainable transport charity.</p>	<p>Bus Times</p> <p>See timetable displays at bus stops.</p> <p>www.traveline.info</p> <p>0871 200 22 33</p> <p>call cost 13p per minute plus your phone company's access charge</p>	<p>NextBuses </p> <p>Find the bus times for your stop.</p> <p>Search for a bus stop by entering a postcode, street & town or a stop name & town.</p>	<p>PlusBus </p> <p>plusbus.info</p> <p>A discount price 'bus pass' that you buy with your train ticket. It gives you unlimited bus travel around your chosen town, on participating buses.</p>
--	--	---	---	---

National Rail Enquiries

<p>Online</p> <p>nationalrail.co.uk</p>	<p>NRE App</p> <p>Free National Rail Enquiries app for iOS and Android</p>	<p>Social Media</p> <p>facebook.com/nationalrailenq</p> <p>@nationalrailenq</p>	<p>Alert Me</p> <p>You can sign up to Alert Me messages on the National Rail Enquiries website where you can receive train and platform notifications directly to your smart phone.</p> <p>nationalrail.co.uk/alertme</p>	<p>Contact Centre</p> <p>03457 48 49 50</p> <p>Calls cost no more than calls to geographic numbers (01 or 02) and may be recorded.</p>	<p>PlusBike </p> <p>nationalrail.co.uk/plusbike</p> <p>For more information.</p>
--	---	---	--	---	--



This poster shows details of popular destinations and main, frequent bus routes. Additional services may run, so please check with Traveline or see posters at local bus stops. Whilst considerable care has been taken to ensure the information contained on this poster is correct and accurate, National Rail cannot accept responsibility for any loss or inconvenience caused by any errors or omissions, or for loss, damage, injury or inconvenience relating to the cancellation, alteration, delay or diversion of a service. For any feedback, please e-mail comments@onwardtravelposters.com

Scan this code with your mobile for full station information.