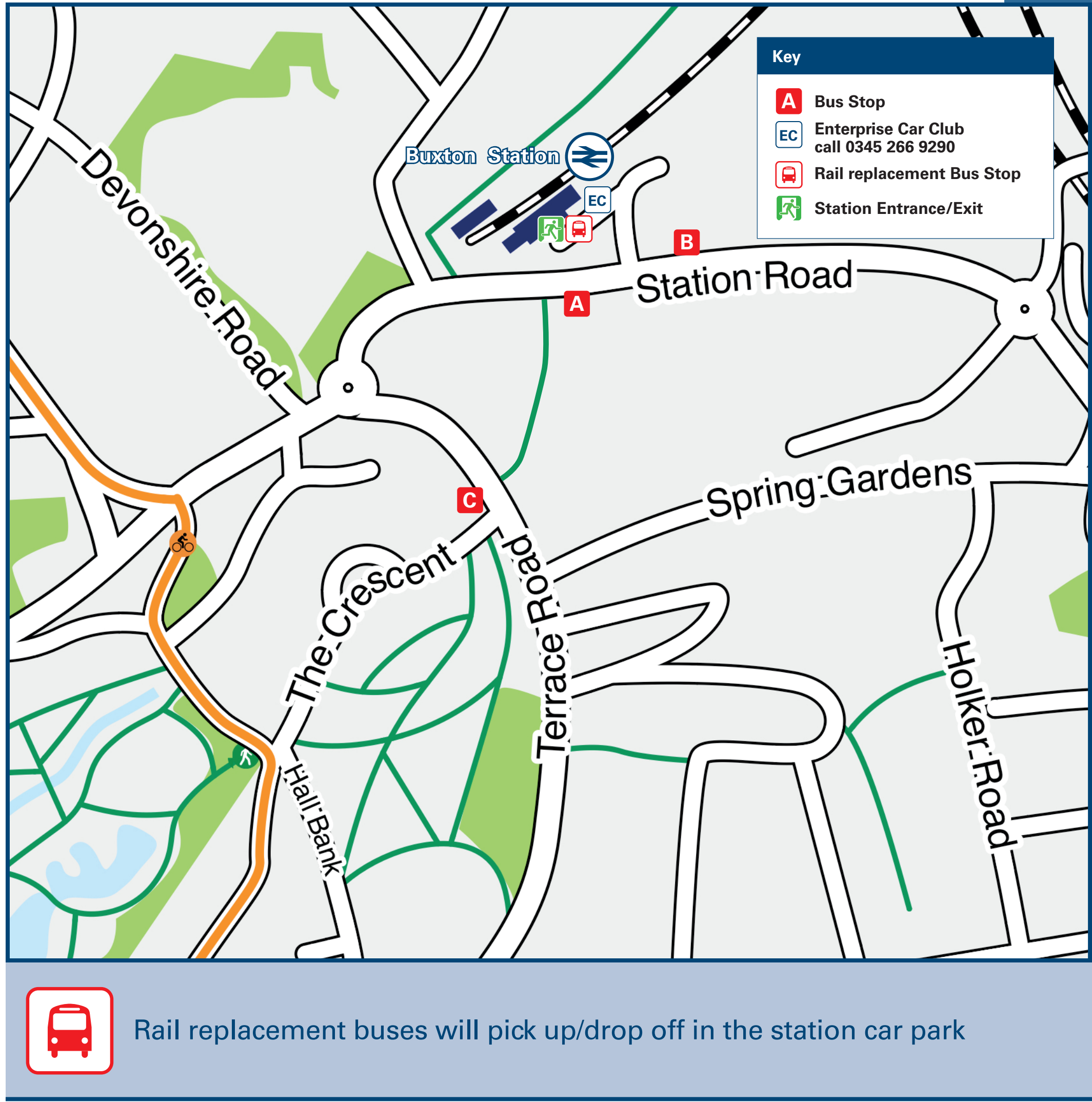




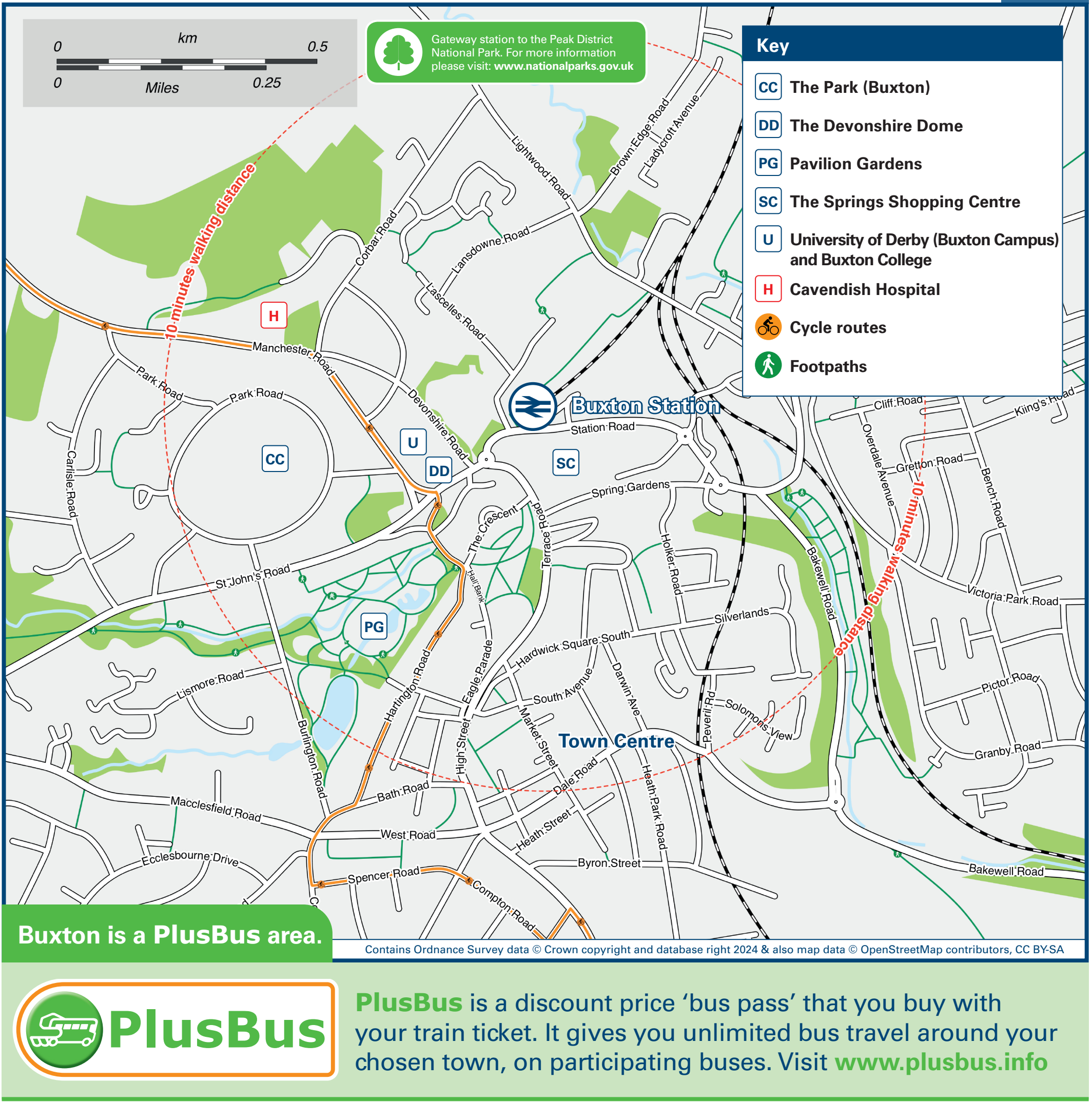
Buxton Station

Onward Travel Information

Buses



Local area map



Main destinations by bus

DESTINATION	BUS ROUTES	BUS STOP
Ambergate		A
Ashbourne	441, 442	A
Ashford-in-the-Water	108	C
Bakewell		A
Belper		A
Birch Vale	61	C
Blackshaw Moor	A53*	A
Brownedge	108	C
Burbage	76	A
Buxton (Town Centre / Market Place)	58(Mon-Sat), A53*	A
Calver (Crossroads)	108	C
Castleton	58, 62, 65, 77, 185, 186, 190, 199, 441, 442	A
Cat & Fiddle		A
Chapel-en-le-Frith	65	A
Chinley	62	C
Cromford (High Peak Junction)	58(Mon-Sat)	A
Darley Dale	190, 199	B
Derby	62	C
Disley	190	B
Dove Holes	199	B
Edale	62	C
Eyam	65	A

DESTINATION	BUS ROUTES	BUS STOP
Fairfield Estate (Buxton)	185, 186, 199+	B
Furness Vale	61	C
Glossop	61	C
Great Hucklow	65	A
Grindelford	65	A
Harpur Hill	185, 186	A
Hayfield	61	C
Hope	62	C
Horwich End	199	B
Leek	61	C
Litton	A53*	A
Longnor	108	C
Macclesfield	65	A
Manchester Airport	442	A
Matlock	58(Mon-Sat)	A
Matlock Bath	199	B
Miller's Dale		A
New Mills (Bus Station)	65	A
Newtown	199#	B
Peak Dale	61	C
Peak Forest	199	B
Rowsley Peak Village	61	C
Sheffield	190,	
Sparrowpit	199(Mon-Sat)+	B
Stockport Interchange	190	B

DESTINATION	BUS ROUTES	BUS STOP
Stoney Middleton	65	A
Taddington		A
Tideswell	65	A
Tissington (for Dove Dale)	441, 442	A
Tunstead Milton	199	B
Warslow	442	A
Waterhouses	108	C
Whaley Bridge	190, 199	B
	61	C

Notes

Bus route 58 operates hourly daytime Mondays to Saturdays and 5 journeys on Sundays and Bank Holidays.

Bus routes 61, 76, 77, 108, 185, 186, 190, 441 and 442 operate Mondays to Saturdays.

Bus route 199 (Skyline 199) operates every 30 minutes daytime Mondays to Saturdays and hourly evenings, Sundays and Bank Holidays.

Bus route TP(Transpeak) operates hourly daytime daily.

Bus route 65 operates a limited daily service.

Bus routes 62 operates a limited Mondays to Saturdays service (3 a day).

For bus times please see bus stop timetables or contact Traveline www.traveline.info (or call 0871 200 22 33)

Direct trains operate to this destination from Buxton Station.

It's a 10 minutes walk from this station to Buxton Market Place or catch any bus from stop (A)

* Bus route A53 operates on Sundays, only.

+ Not all bus route 199 journeys call at the Fairfield Estate (Buxton) or Peak Dale, please check the timetable.

Bus route 199 calls at New Mills Bus Station early mornings daily only.

National Park Peak District National Park www.peakdistrict.gov.uk

Taxis

Buxton station has no taxi rank or cab office. Advance booking is essential, please consider using the following local operators: (Inclusion of this number doesn't represent any endorsement of the taxi firm)

Allied
01298 72123

Tic-Tac Taxis
01298 72333


Buxton Radio Taxis
01298 23457

Further information about all onward travel

Local Cycle Info	National Cycle Info	Bus Times	NextBuses	PlusBus
www.derbyshire.gov.uk For more information about cycle routes.	sustrans.org.uk Sustrans is the UK's leading sustainable transport charity.	See timetable displays at bus stops. www.traveline.info 0871 200 22 33 calls cost 10p per minute plus your phone company's access charge	Find the bus times for your stop. Search for a bus stop by entering a postcode, street & town or a stop name & town.	plusbus.info A discount price 'bus pass' that you buy with your train ticket. It gives you unlimited bus travel around your chosen town, on participating buses.

National Rail Enquiries

Online	NRE App	Social Media	Alert Me	Contact Centre	PlusBike
nationalrail.co.uk	Free National Rail Enquiries app for iOS and Android	facebook.com/nationalrailenq @nationalrailenq	You can sign up to Alert Me messages on the National Rail Enquiries website where you can receive train and platform notifications directly to your smart phone. nationalrail.co.uk/alertme	03457 48 49 50 Calls cost no more than calls to geographic numbers (01 or 02) and may be recorded.	nationalrail.co.uk/plusbike For more information.



This poster shows details of popular destinations and main, frequent bus routes. Additional services may run, so please check with Traveline or see posters at local bus stops. Whilst considerable care has been taken to ensure the information contained on this poster is correct and accurate, National Rail cannot accept responsibility for any loss or inconvenience caused by any errors or omissions, or for loss, damage, injury or inconvenience relating to the cancellation, alteration, delay or diversion of a service. For any feedback, please e-mail comments@onwardtravelposters.com

Scan this code with your mobile for full station information.