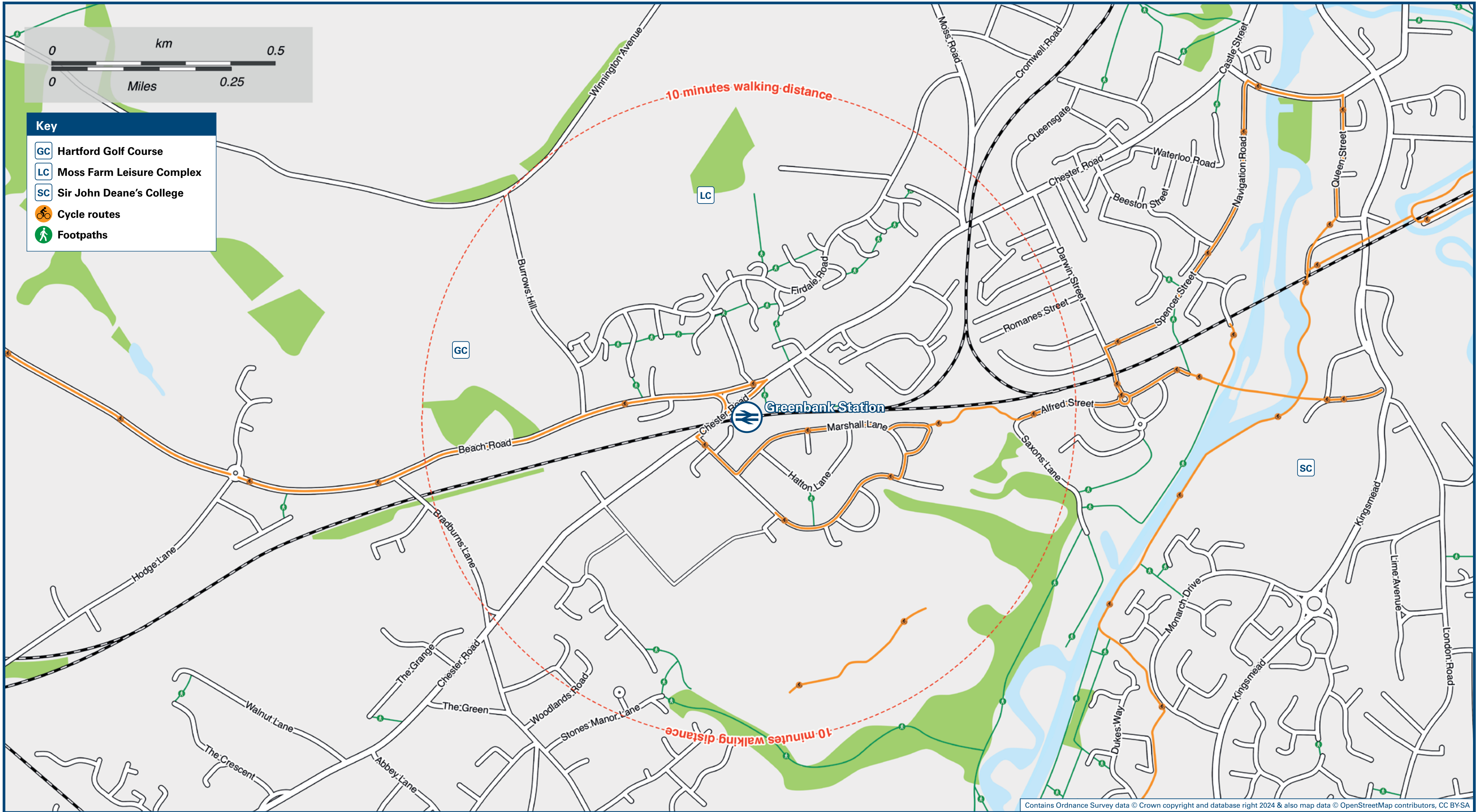




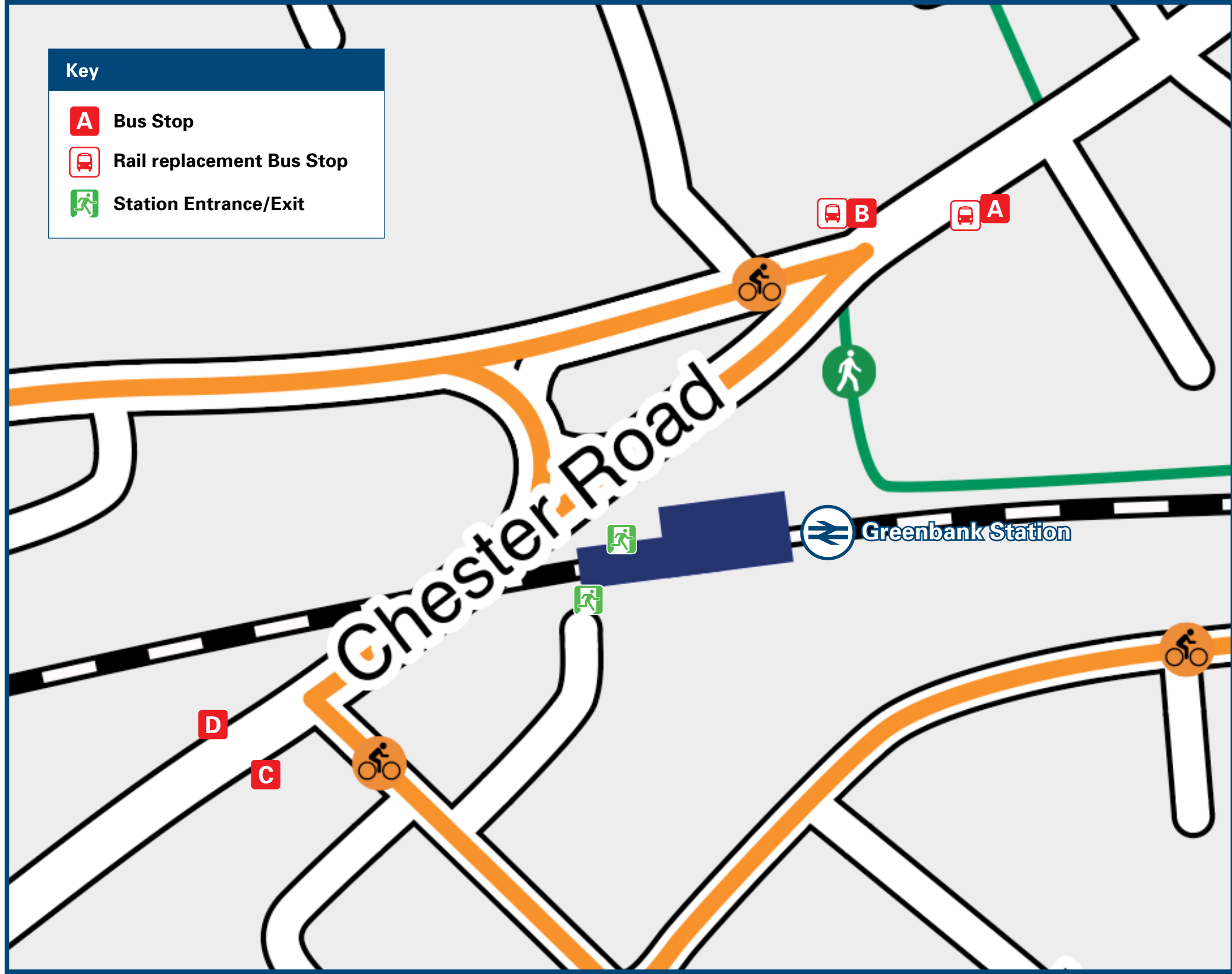
# Greenbank Station

## Onward Travel Information

### Local area map



### Buses



Rail replacement bus stops will pick-up/drop-off at the bus stops on Chester Rd (A & B) outside the Greenbank Hotel for Chester, opposite the Greenbank Hotel for Altrincham.

### Main destinations by bus

(Data correct at October 2024)

DESTINATION	BUS ROUTES	BUS STOP
Acton Bridge	48*	A
Chester	82	A, C
Crowton	48*	A
Delamere Village #	82	A, C
Frodsham	48*	A
Hartford Station (for trains to Liverpool)	82	A, C
Hatchmere	48*	A
Kelsall	82	A, C
Kingsley	48*	A
Norley	48*	A
Northwich (Station Road)	82	B, D
Northwich (Town Centre / Interchange)	48*, 49, 82	B
Oakmere	82	B, D
Rudheath (Medical Centre)	49	A, C
Sandiway	82	B
Stamford Bridge (for Great Barrow)	82	A, C
Tarvin	82	A, C
Tarvin Sands	82	A, C
Vicar's Cross	82	A, C
Weaverham	48*, 49	A, C

#### Notes

Bus routes 49 & 82 operate hourly daytime services, Mondays to Saturdays. For bus times please see bus stop timetables or contact Traveline.

Direct trains operate to this destination from Greenbank Station.

Direct trains operate to Cuddington near to Sandiway from Greenbank Station.

# It's a 25 minutes walk from Delamere village centre to and from Delamere railway station.

\* Bus routes 48 operates a limited service on Mondays to Fridays only.

### Taxis

Greenbank Station has no taxi rank or cab office. Advance booking is essential, please consider using the following local operators: (Inclusion of this number doesn't represent any endorsement of the taxi firm)

**Zodiac Cars**  
01606 799 22

**Jack Jones Taxis**  
01606 777 77


**GM Travel**  
01606 776 77

### Further information about all onward travel

Local Cycle Info	National Cycle Info	Bus Times	NextBuses	PlusBus
<a href="http://cheshirewestandchester.gov.uk">cheshirewestandchester.gov.uk</a> For more information about cycle routes.	<a href="http://sustrans.org.uk">sustrans.org.uk</a> Sustrans is the UK's leading sustainable transport charity.	See timetable displays at bus stops. <a href="http://www.traveline.info">www.traveline.info</a> 0871 200 22 33 call cost 15p per minute plus your phone company's access charge	<a href="http://www.nextbuses.com">www.nextbuses.com</a> Find the bus times for your stop. Search for a bus stop by entering a postcode, street & town or a stop name & town.	<a href="http://plusbus.info">plusbus.info</a> A discount price 'bus pass' that you buy with your train ticket. It gives you unlimited bus travel around your chosen town, on participating buses.

### National Rail Enquiries

Online	NRE App	Social Media	Alert Me	Contact Centre	PlusBike
<a href="http://nationalrail.co.uk">nationalrail.co.uk</a>	Free National Rail Enquiries app for iOS and Android	<a href="https://facebook.com/nationalrailenq">facebook.com/nationalrailenq</a> @nationalrailenq	You can sign up to Alert Me messages on the National Rail Enquiries website where you can receive train and platform notifications directly to your smart phone. <a href="http://nationalrail.co.uk/alertme">nationalrail.co.uk/alertme</a>	<b>03457 48 49 50</b> Calls cost no more than calls to geographic numbers (01 or 02) and may be recorded.	<a href="http://nationalrail.co.uk/plusbike">nationalrail.co.uk/plusbike</a> For more information.



This poster shows details of popular destinations and main, frequent bus routes. Additional services may run, so please check with Traveline or see posters at local bus stops. Whilst considerable care has been taken to ensure the information contained on this poster is correct and accurate, National Rail cannot accept responsibility for any loss or inconvenience caused by any errors or omissions, or for loss, damage, injury or inconvenience relating to the cancellation, alteration, delay or diversion of a service. For any feedback, please e-mail [comments@onwardtravelposters.com](mailto:comments@onwardtravelposters.com)

Scan this code with your mobile for full station information.